**Project Name: FM 817**

MTP Ranking: N/A Total Score: N/A

Estimated Cost:**Work Description:**

Rehabilitate Existing Truss Bridge

Purpose & Needs Statement: N/A

Project Sponsor: TxDOT Waco District

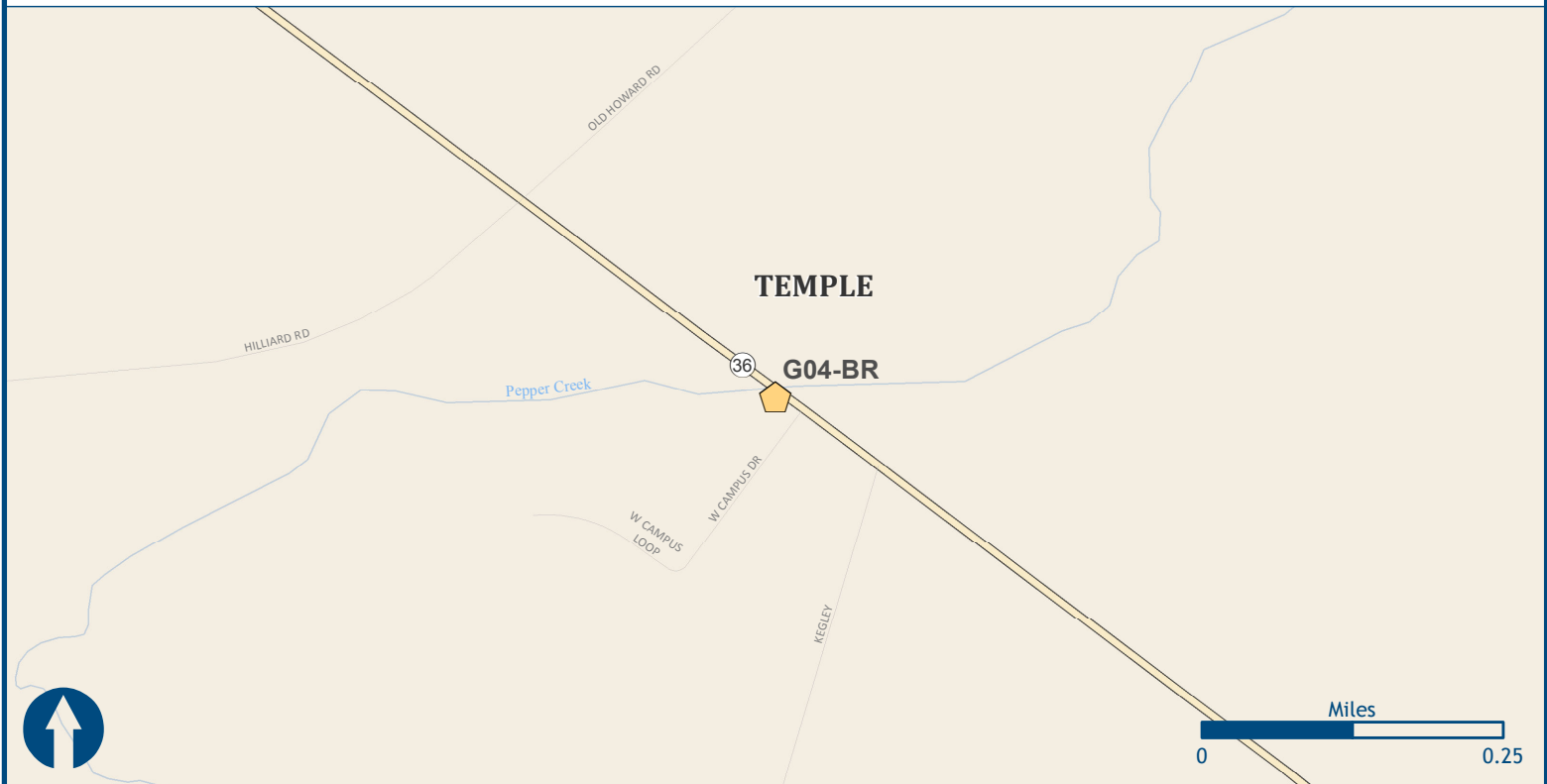
Extents: @ Leon River (STR # ???)

Planning and Environmental Linkage Flags: None



ALL DEPICTED PROJECT ALIGNMENTS ARE CONCEPTUAL

Congestion Score:	Unscored
Average Annual Daily Traffic	Unscored
Peak Period Traffic Flow:	Unscored
Safety - Fatality Rate:	Unscored
Safety - Injury Rate:	Unscored
Linkage to Other Plan:	Unscored
Local Priority Score:	Unscored
Network Connectivity:	Unscored
Local Support:	Unscored
Scope of Benefit:	Unscored
Environmental Linkages:	Unscored
Economic & Freight Movement:	Unscored
Multi-Modal Support:	Unscored
Security & Resilience:	Unscored
Transportation Enhancements & Livability	Unscored
Sustainability:	Unscored

**Project Name: SH 36**

MTP Ranking: N/A Total Score: N/A

Estimated Cost: \$85,000

Work Description:
Add Safety End Treatment

Purpose & Needs Statement: Previously funded in 2017-2020 TIP

Project Sponsor: TxDOT Waco District

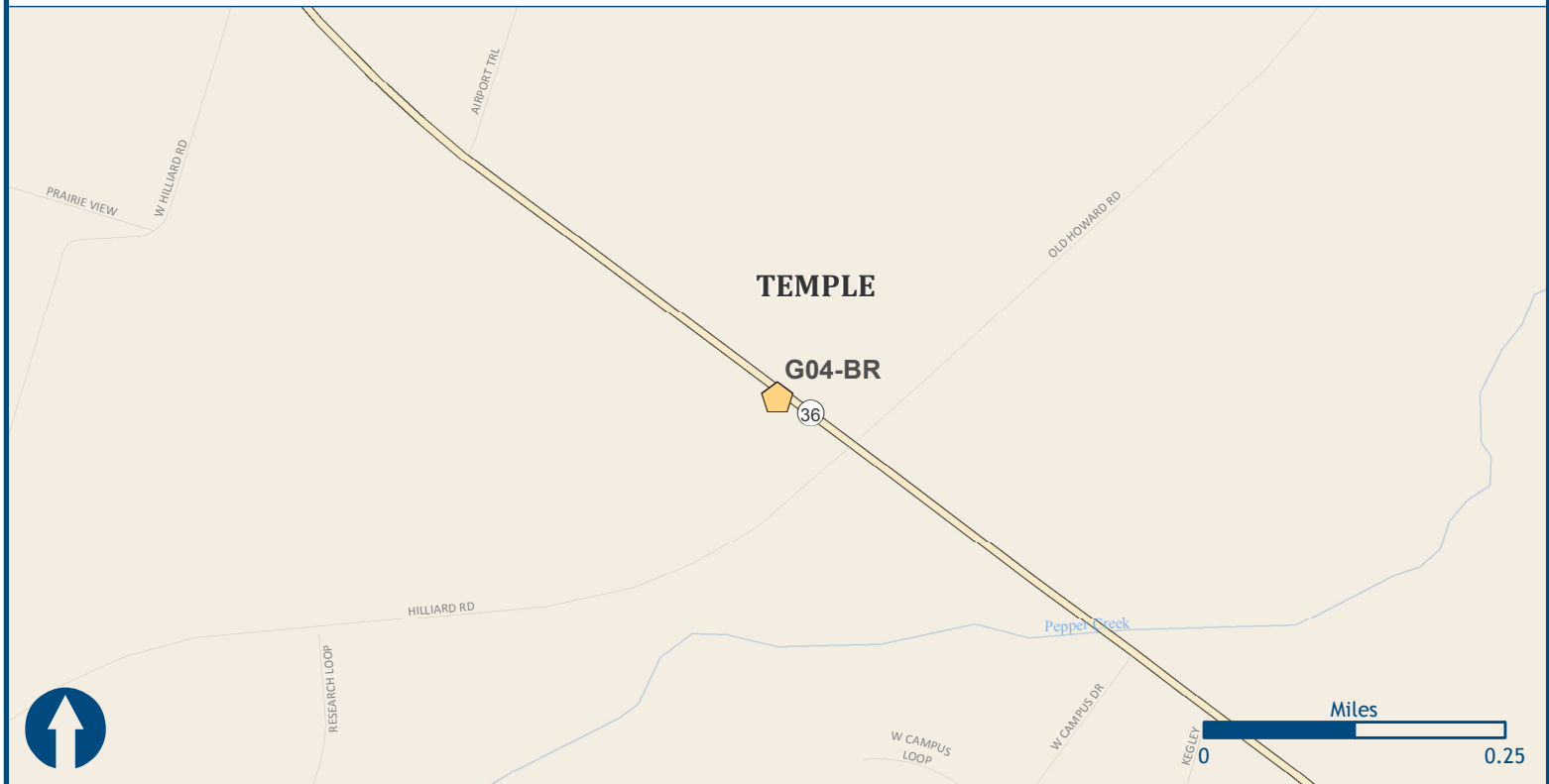
Extents: @ East Pepper Creek (STR #048)

Planning and Environmental Linkage Flags: F



ALL DEPICTED PROJECT ALIGNMENTS ARE CONCEPTUAL

Congestion Score:	Unscored
Average Annual Daily Traffic	Unscored
Peak Period Traffic Flow:	Unscored
Safety - Fatality Rate:	Unscored
Safety - Injury Rate:	Unscored
Linkage to Other Plan:	Unscored
Local Priority Score:	Unscored
Network Connectivity:	Unscored
Local Support:	Unscored
Scope of Benefit:	Unscored
Environmental Linkages:	Unscored
Economic & Freight Movement:	Unscored
Multi-Modal Support:	Unscored
Security & Resilience:	Unscored
Transportation Enhancements & Livability	Unscored
Sustainability:	Unscored

**Project Name: SH 36**

MTP Ranking: N/A Total Score: N/A

Estimated Cost: \$45,000

Work Description:
Add Safety End Treatment

Purpose & Needs Statement: Previously funded in 2017-2020 TIP

Project Sponsor: TxDOT Waco District

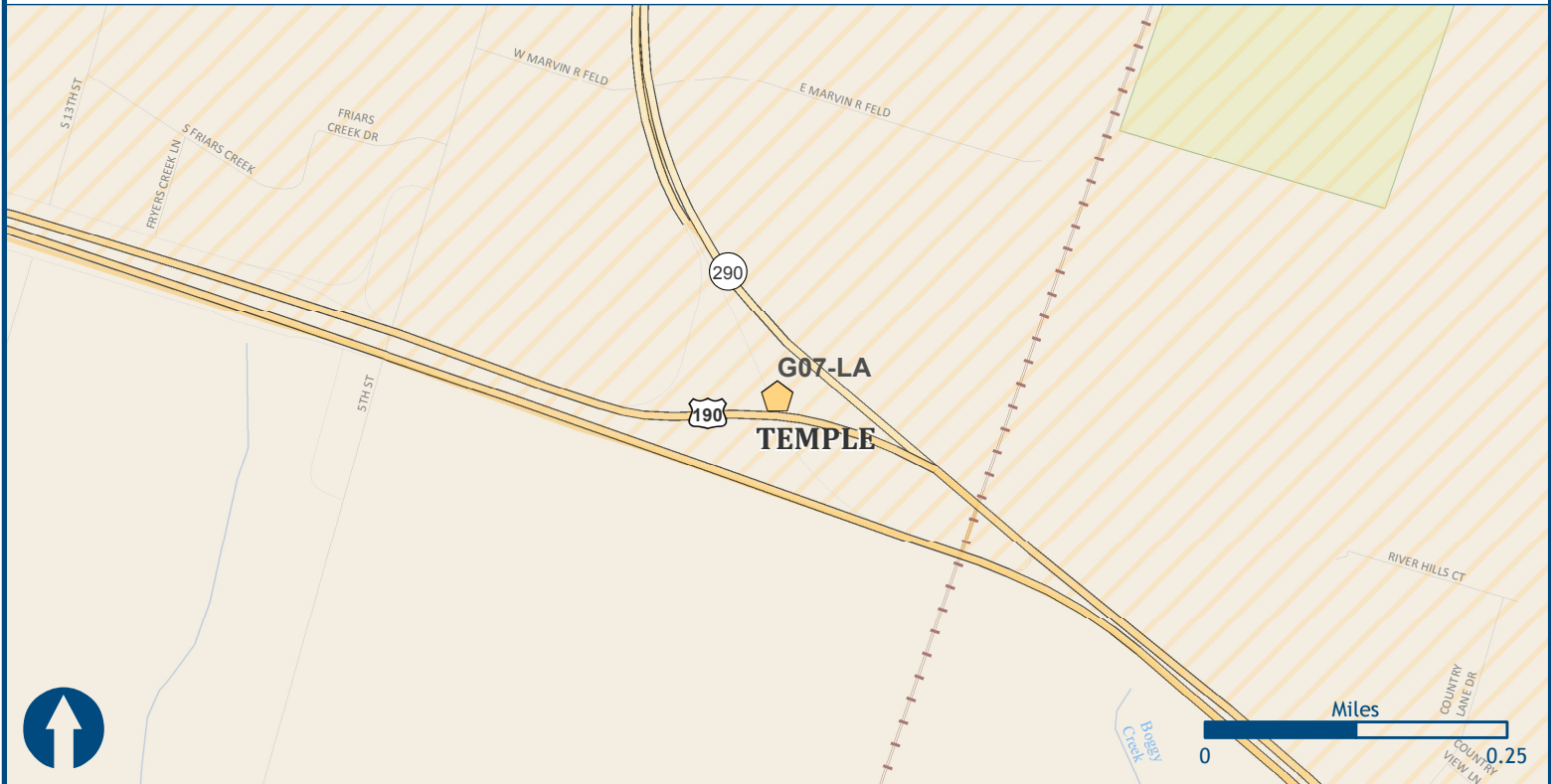
Extents: @ West Pepper Creek (STR # 048)

Planning and Environmental Linkage Flags: F



ALL DEPICTED PROJECT ALIGNMENTS ARE CONCEPTUAL

Congestion Score:	Unscored
Average Annual Daily Traffic	Unscored
Peak Period Traffic Flow:	Unscored
Safety - Fatality Rate:	Unscored
Safety - Injury Rate:	Unscored
Linkage to Other Plan:	Unscored
Local Priority Score:	Unscored
Network Connectivity:	Unscored
Local Support:	Unscored
Scope of Benefit:	Unscored
Environmental Linkages:	Unscored
Economic & Freight Movement:	Unscored
Multi-Modal Support:	Unscored
Security & Resilience:	Unscored
Transportation Enhancements & Livability	Unscored
Sustainability:	Unscored

**Project Name: SL 363****MTP Ranking: N/A Total Score: N/A****Estimated Cost: \$932,922****Work Description:**
Landscape Development**Purpose & Needs Statement:** Previously funded in 2017-2020 TIP**Project Sponsor:** TxDOT Waco District**Extents:** Throughout City of Temple**Planning and Environmental Linkage Flags:** N/A

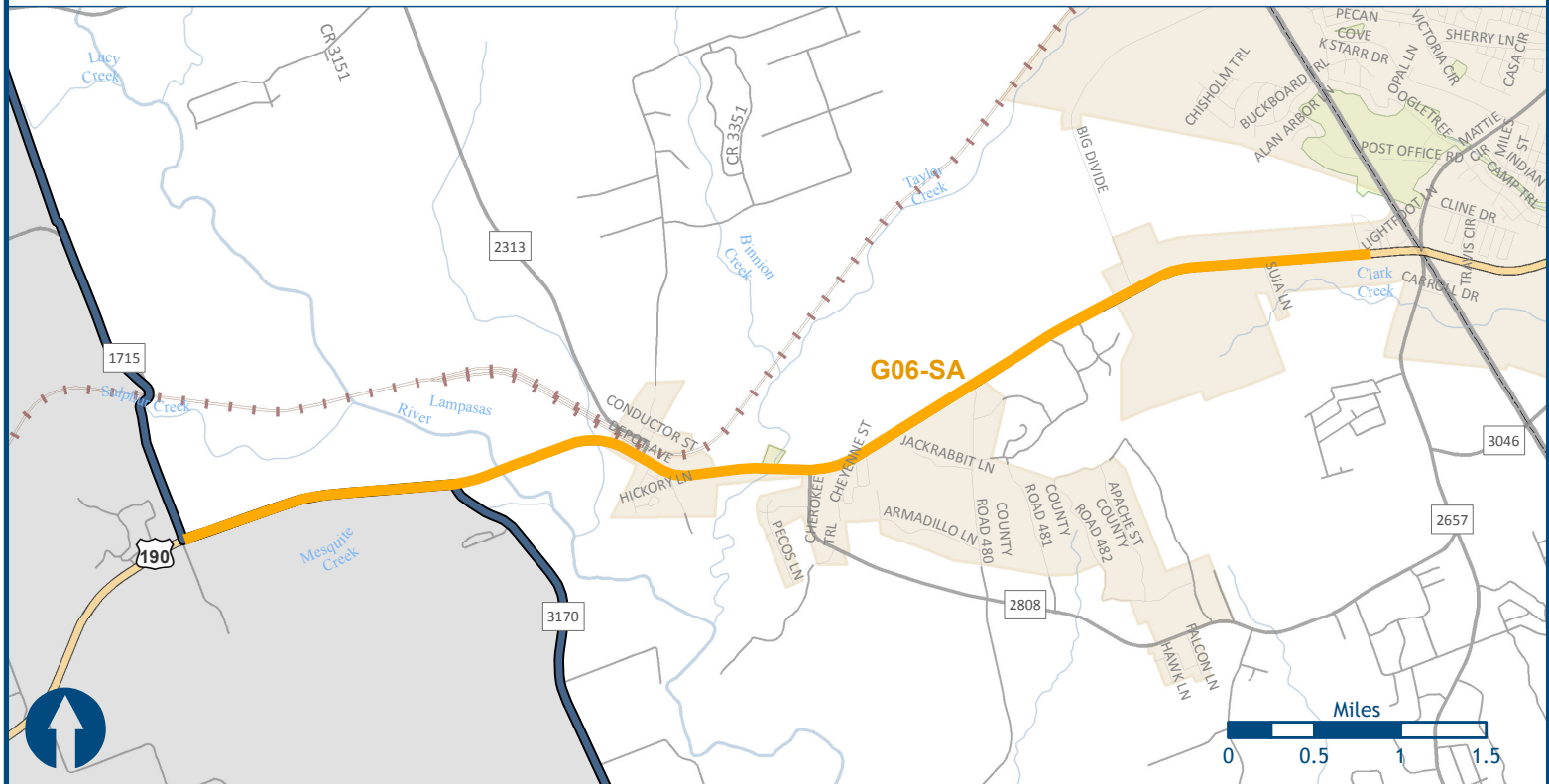
ALL DEPICTED PROJECT ALIGNMENTS ARE CONCEPTUAL

Congestion Score:	Unscored
Average Annual Daily Traffic	Unscored
Peak Period Traffic Flow:	Unscored
Safety - Fatality Rate:	Unscored
Safety - Injury Rate:	Unscored
Linkage to Other Plan:	Unscored
Local Priority Score:	Unscored
Network Connectivity:	Unscored
Local Support:	Unscored
Scope of Benefit:	Unscored
Environmental Linkages:	Unscored
Economic & Freight Movement:	Unscored
Multi-Modal Support:	Unscored
Security & Resilience:	Unscored
Transportation Enhancements & Livability	Unscored
Sustainability:	Unscored

**Project Name: US 190****MTP Ranking: N/A Total Score: N/A****Estimated Cost: \$58,752****Work Description:**
Add Safety End Treatment**Purpose & Needs Statement:** Previously funded in 2017-2020 TIP**Project Sponsor:** TxDOT Waco District**Extents:** @ Hill Hollow Branch (STR #035)**Planning and Environmental Linkage Flags:** F

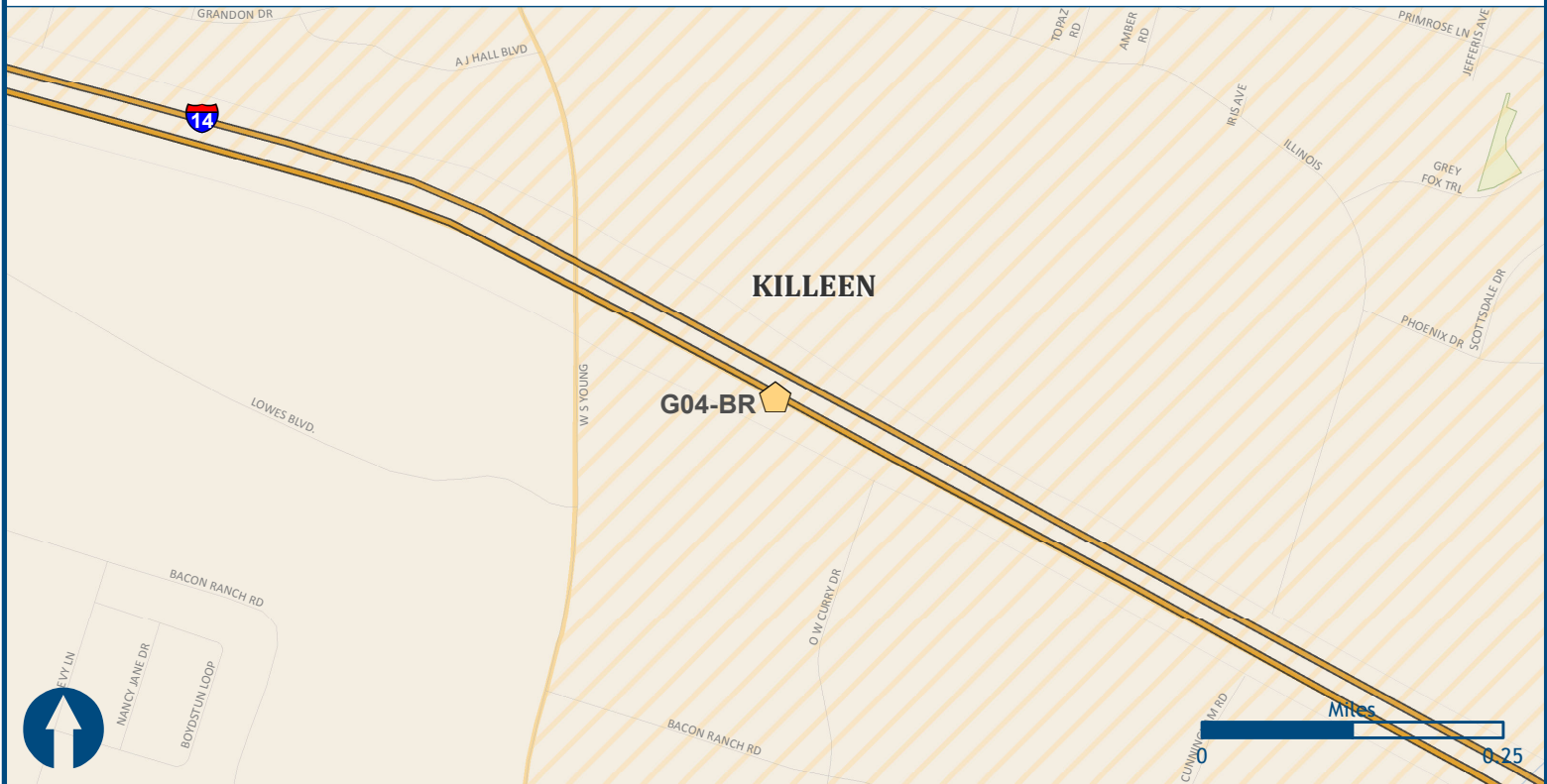
ALL DEPICTED PROJECT ALIGNMENTS ARE CONCEPTUAL

Congestion Score:	Unscored
Average Annual Daily Traffic	Unscored
Peak Period Traffic Flow:	Unscored
Safety - Fatality Rate:	Unscored
Safety - Injury Rate:	Unscored
Linkage to Other Plan:	Unscored
Local Priority Score:	Unscored
Network Connectivity:	Unscored
Local Support:	Unscored
Scope of Benefit:	Unscored
Environmental Linkages:	Unscored
Economic & Freight Movement:	Unscored
Multi-Modal Support:	Unscored
Security & Resilience:	Unscored
Transportation Enhancements & Livability	Unscored
Sustainability:	Unscored

**Project Name: US 190****MTP Ranking: N/A Total Score: N/A****Estimated Cost: \$142,473****Work Description:**
Profile Edgeline Markings**Purpose & Needs Statement:** Previously funded in 2017-2020 TIP**Project Sponsor:** TxDOT Brownwood District**Extents:** From KTMPO Boundary to Coryell County Line**Planning and Environmental Linkage Flags:** H, P

ALL DEPICTED PROJECT ALIGNMENTS ARE CONCEPTUAL

Congestion Score:	Unscored
Average Annual Daily Traffic	Unscored
Peak Period Traffic Flow:	Unscored
Safety - Fatality Rate:	Unscored
Safety - Injury Rate:	Unscored
Linkage to Other Plan:	Unscored
Local Priority Score:	Unscored
Network Connectivity:	Unscored
Local Support:	Unscored
Scope of Benefit:	Unscored
Environmental Linkages:	Unscored
Economic & Freight Movement:	Unscored
Multi-Modal Support:	Unscored
Security & Resilience:	Unscored
Transportation Enhancements & Livability	Unscored
Sustainability:	Unscored



Project Name: US 190

MTP Ranking: N/A Total Score: N/A

Estimated Cost: \$45,000

Work Description:
Add Safety End Treatment

Purpose & Needs Statement: Previously funded in 2017-2020 TIP

Project Sponsor: TxDOT Waco District

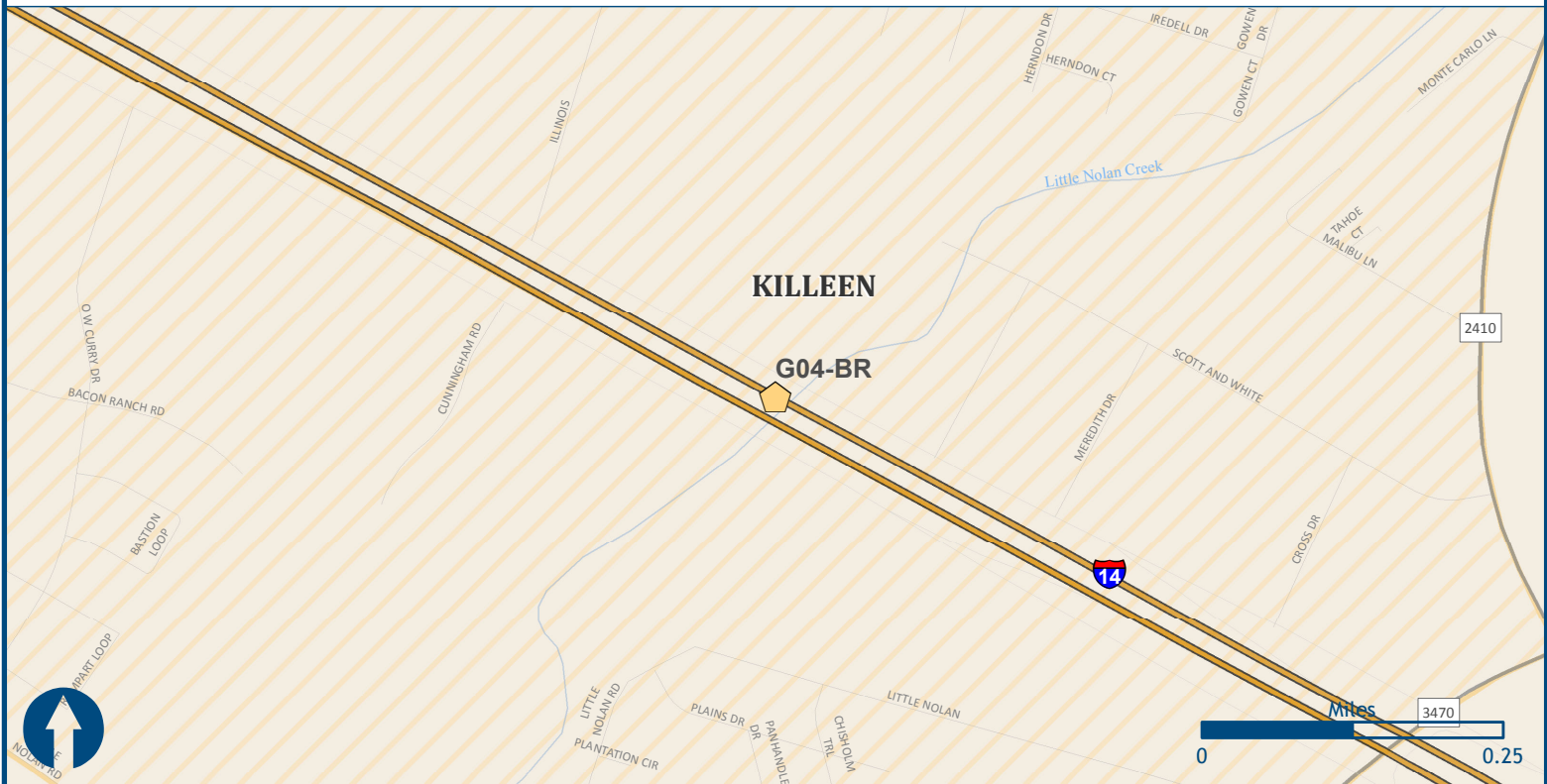
Extents: @ BR of Little Nolan Creek (STR #071)

Planning and Environmental Linkage Flags: F



ALL DEPICTED PROJECT ALIGNMENTS ARE CONCEPTUAL

Congestion Score:	Unscored
Average Annual Daily Traffic	Unscored
Peak Period Traffic Flow:	Unscored
Safety - Fatality Rate:	Unscored
Safety - Injury Rate:	Unscored
Linkage to Other Plan:	Unscored
Local Priority Score:	Unscored
Network Connectivity:	Unscored
Local Support:	Unscored
Scope of Benefit:	Unscored
Environmental Linkages:	Unscored
Economic & Freight Movement:	Unscored
Multi-Modal Support:	Unscored
Security & Resilience:	Unscored
Transportation Enhancements & Livability	Unscored
Sustainability:	Unscored



Project Name: US 190

MTP Ranking: N/A Total Score: N/A

Estimated Cost: \$120,000

Work Description:
Add Safety End Treatment

Purpose & Needs Statement: Previously funded in 2017-2020 TIP

Project Sponsor: TxDOT Waco District

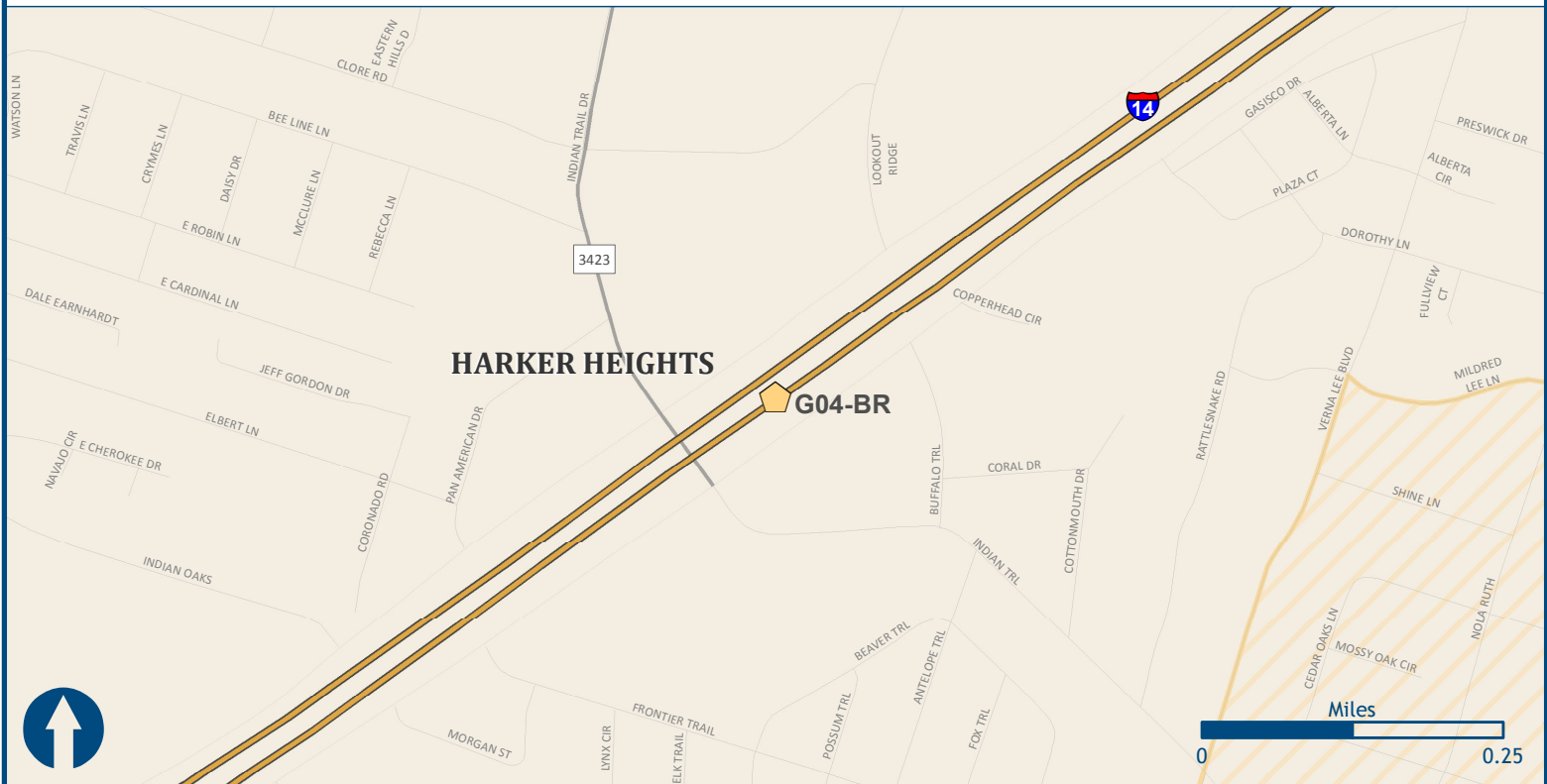
Extents: @ Little Nolan Creek (STR #075)

Planning and Environmental Linkage Flags: F



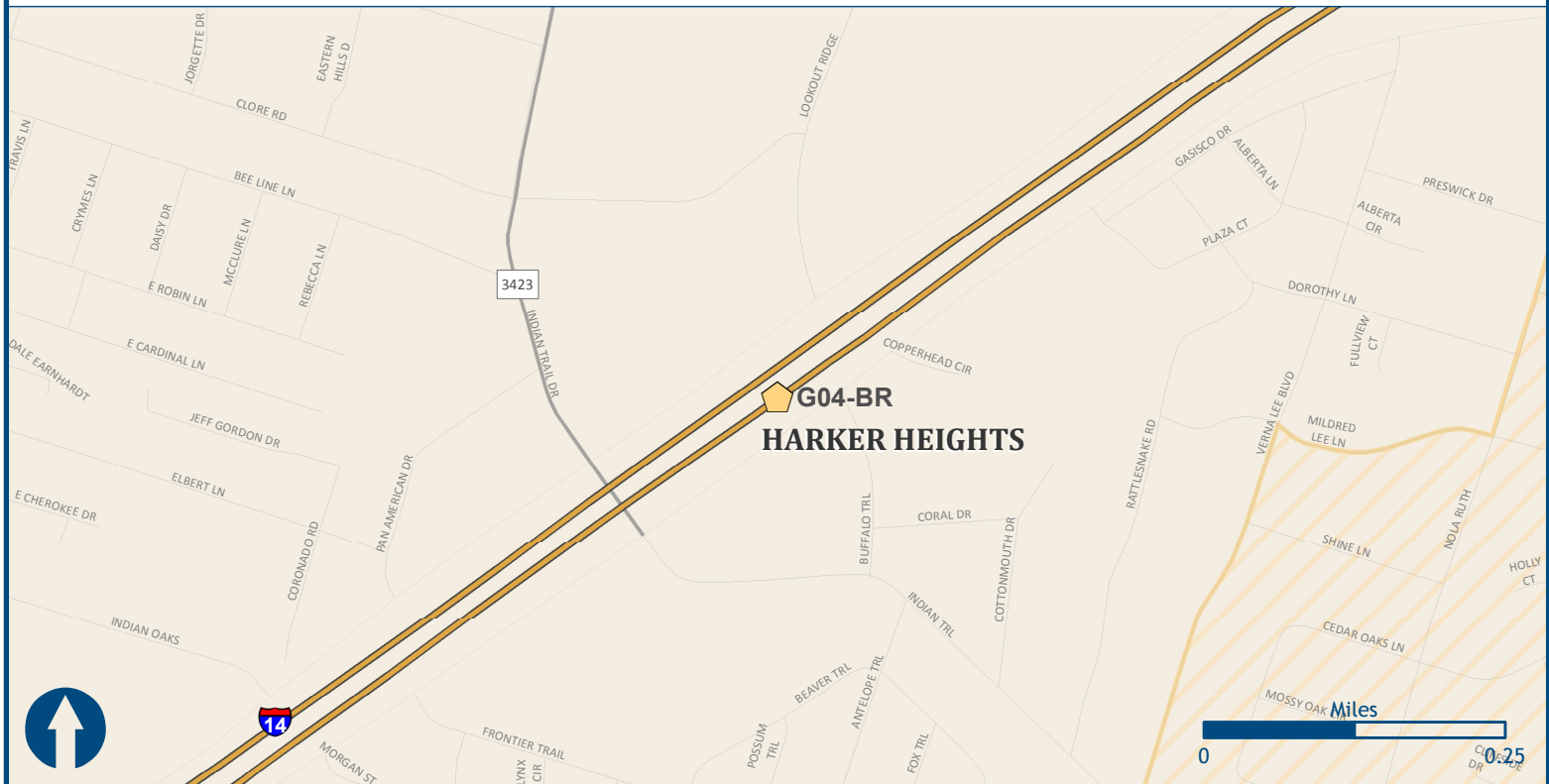
ALL DEPICTED PROJECT ALIGNMENTS ARE CONCEPTUAL

Congestion Score:	Unscored
Average Annual Daily Traffic	Unscored
Peak Period Traffic Flow:	Unscored
Safety - Fatality Rate:	Unscored
Safety - Injury Rate:	Unscored
Linkage to Other Plan:	Unscored
Local Priority Score:	Unscored
Network Connectivity:	Unscored
Local Support:	Unscored
Scope of Benefit:	Unscored
Environmental Linkages:	Unscored
Economic & Freight Movement:	Unscored
Multi-Modal Support:	Unscored
Security & Resilience:	Unscored
Transportation Enhancements & Livability	Unscored
Sustainability:	Unscored

**Project Name: US 190****MTP Ranking: N/A Total Score: N/A****Estimated Cost: \$35,000****Work Description:**
Add Safety End Treatment**Purpose & Needs Statement:** Previously funded in 2017-2020 TIP**Project Sponsor:** TxDOT Waco District**Extents:** @ BR of S Nolan Creek (STR #082)**Planning and Environmental Linkage Flags:** F

ALL DEPICTED PROJECT ALIGNMENTS ARE CONCEPTUAL

Congestion Score:	Unscored
Average Annual Daily Traffic	Unscored
Peak Period Traffic Flow:	Unscored
Safety - Fatality Rate:	Unscored
Safety - Injury Rate:	Unscored
Linkage to Other Plan:	Unscored
Local Priority Score:	Unscored
Network Connectivity:	Unscored
Local Support:	Unscored
Scope of Benefit:	Unscored
Environmental Linkages:	Unscored
Economic & Freight Movement:	Unscored
Multi-Modal Support:	Unscored
Security & Resilience:	Unscored
Transportation Enhancements & Livability	Unscored
Sustainability:	Unscored



Project Name: US 190

MTP Ranking: N/A Total Score: N/A

Estimated Cost: \$29,000

Work Description:
Add Safety End Treatment

Purpose & Needs Statement: Previously funded in 2017-2020 TIP

Project Sponsor: TxDOT Waco District

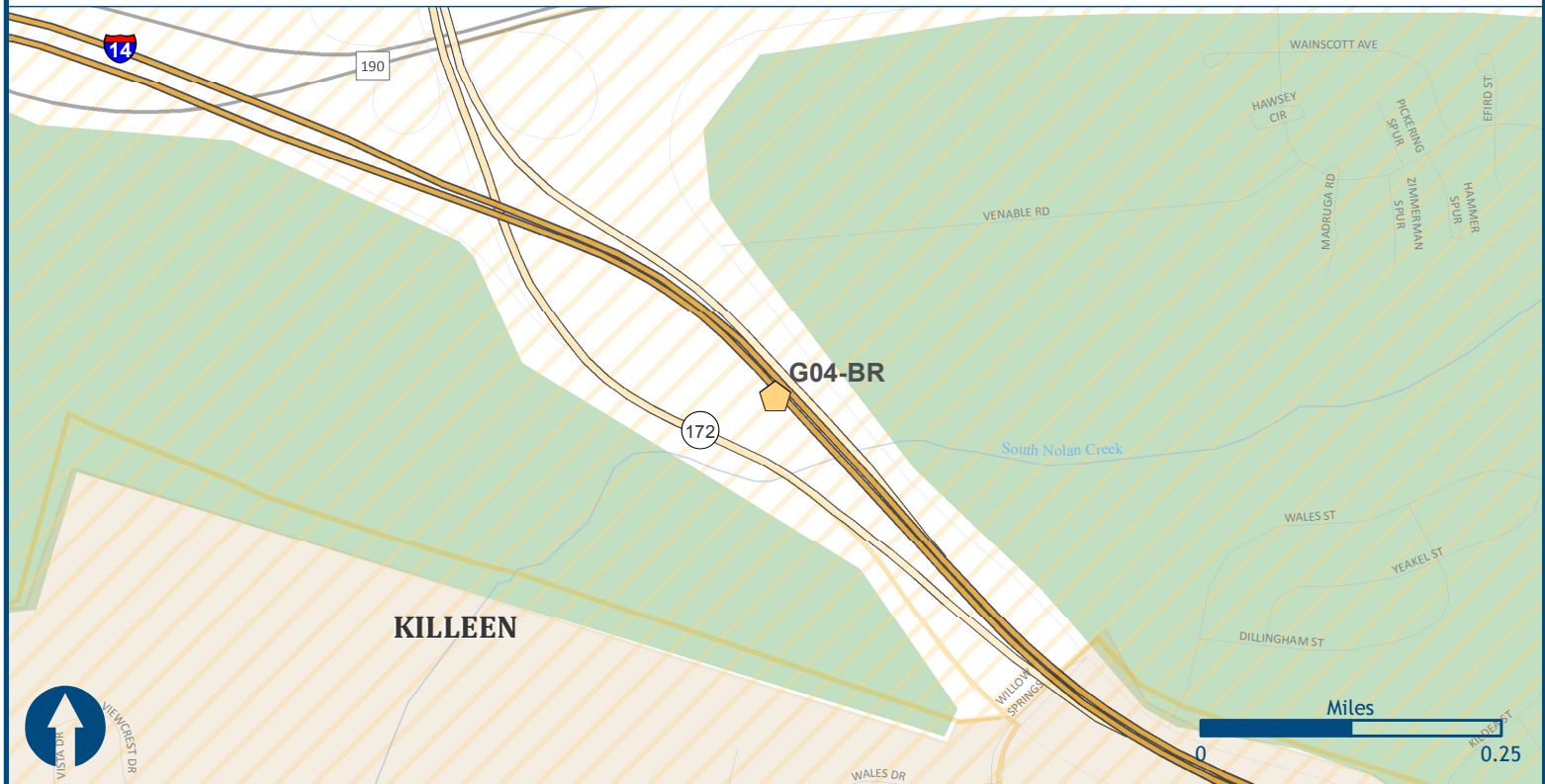
Extents: @ BR of S Nolan Creek (STR #083)

Planning and Environmental Linkage Flags: F



ALL DEPICTED PROJECT ALIGNMENTS ARE CONCEPTUAL

Congestion Score:	Unscored
Average Annual Daily Traffic	Unscored
Peak Period Traffic Flow:	Unscored
Safety - Fatality Rate:	Unscored
Safety - Injury Rate:	Unscored
Linkage to Other Plan:	Unscored
Local Priority Score:	Unscored
Network Connectivity:	Unscored
Local Support:	Unscored
Scope of Benefit:	Unscored
Environmental Linkages:	Unscored
Economic & Freight Movement:	Unscored
Multi-Modal Support:	Unscored
Security & Resilience:	Unscored
Transportation Enhancements & Livability	Unscored
Sustainability:	Unscored

**Project Name: US 190**

MTP Ranking: N/A Total Score: N/A

Estimated Cost: \$49,708

Work Description:
Add Safety End Treatment

Purpose & Needs Statement: Previously funded in 2017-2020 TIP

Project Sponsor: TxDOT Waco District

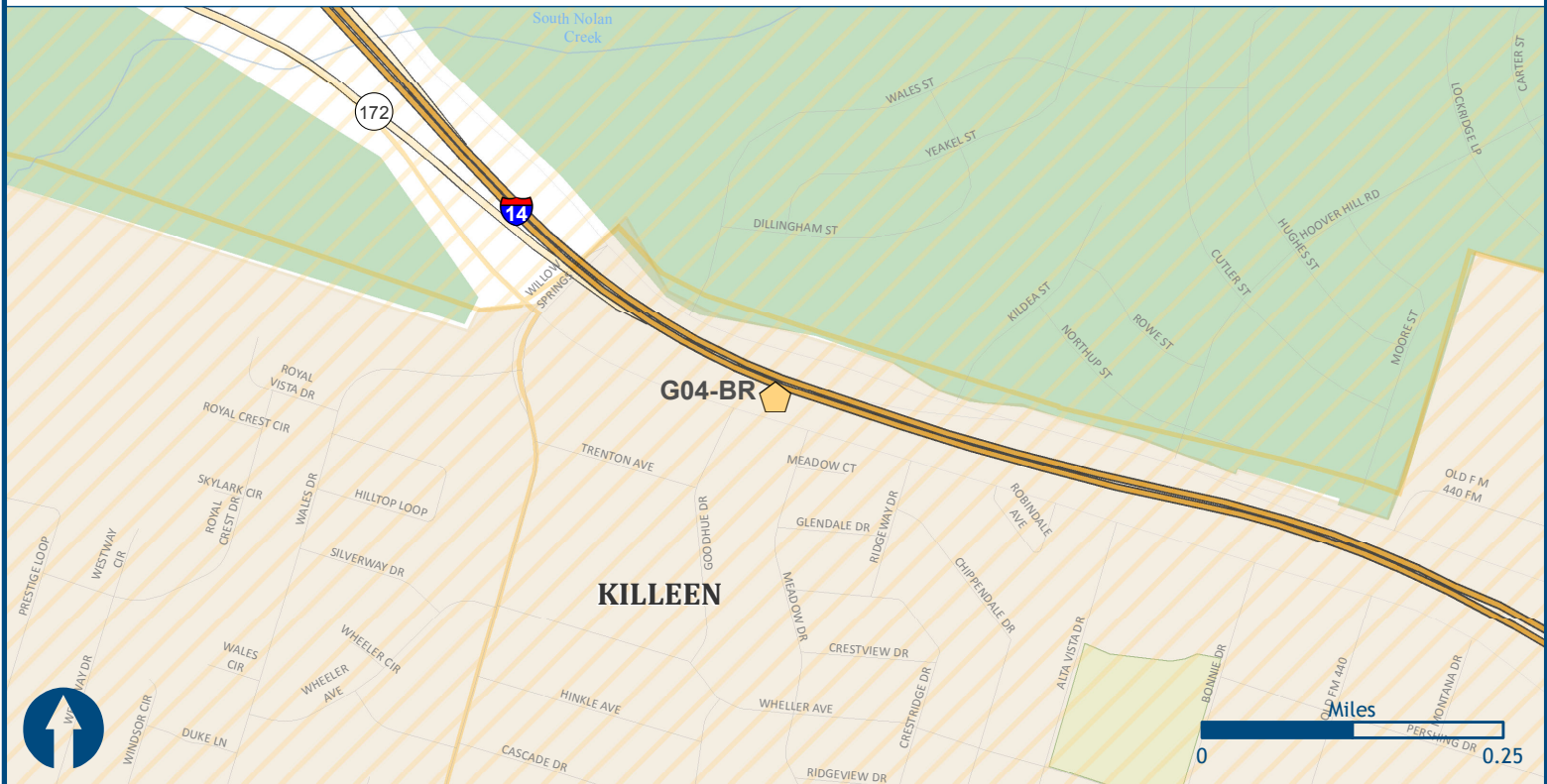
Extents: @ South Nolan Creek (STR #088)

Planning and Environmental Linkage Flags: F



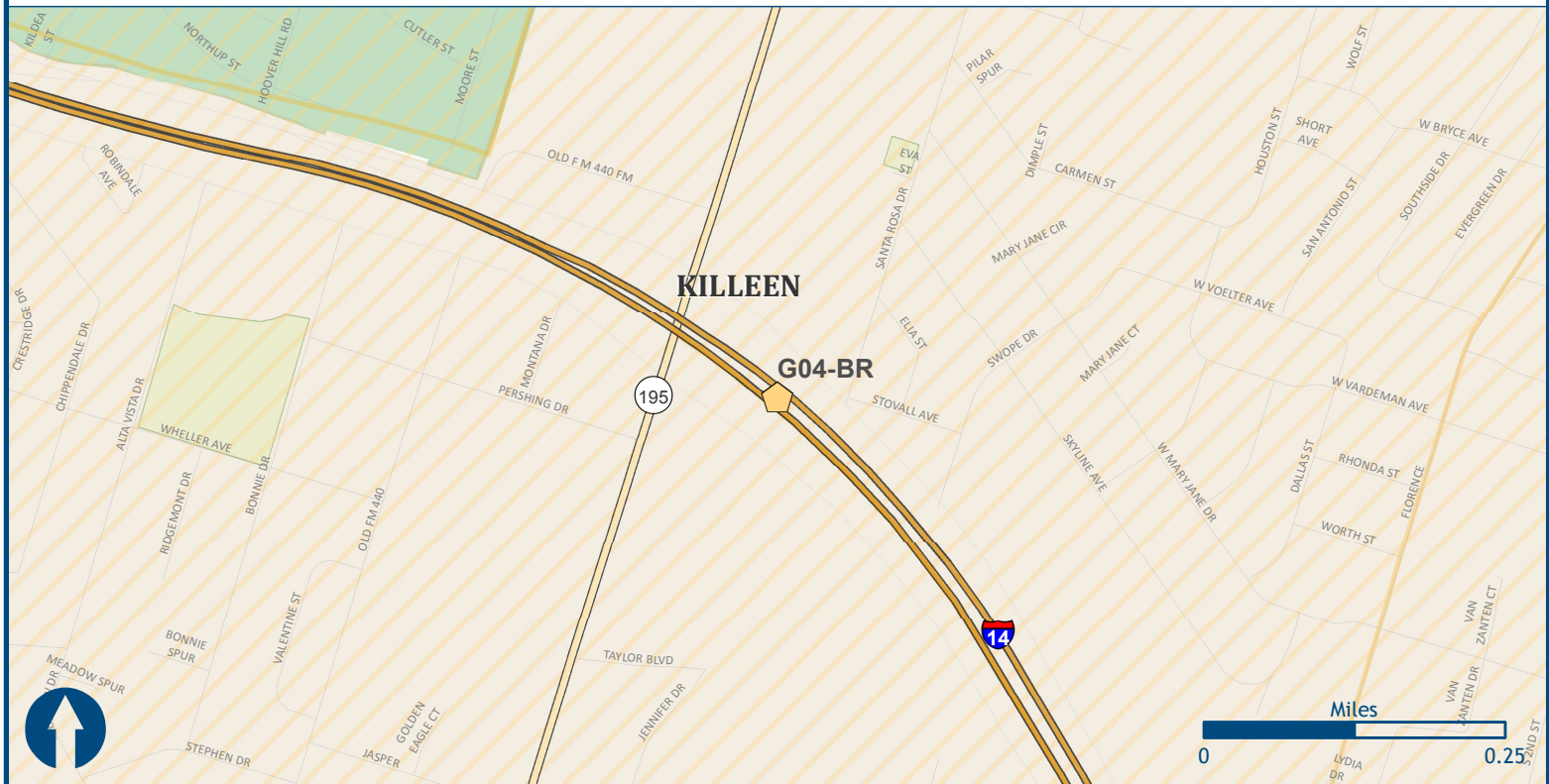
ALL DEPICTED PROJECT ALIGNMENTS ARE CONCEPTUAL

Congestion Score:	Unscored
Average Annual Daily Traffic	Unscored
Peak Period Traffic Flow:	Unscored
Safety - Fatality Rate:	Unscored
Safety - Injury Rate:	Unscored
Linkage to Other Plan:	Unscored
Local Priority Score:	Unscored
Network Connectivity:	Unscored
Local Support:	Unscored
Scope of Benefit:	Unscored
Environmental Linkages:	Unscored
Economic & Freight Movement:	Unscored
Multi-Modal Support:	Unscored
Security & Resilience:	Unscored
Transportation Enhancements & Livability	Unscored
Sustainability:	Unscored

**Project Name: US 190****MTP Ranking: N/A Total Score: N/A****Estimated Cost: \$53,000****Work Description:**
Add Safety End Treatment**Purpose & Needs Statement:** Previously funded in 2017-2020 TIP**Project Sponsor:** TxDOT Waco District**Extents:** @ BR of S Nolan Creek (STR #090)**Planning and Environmental Linkage Flags:** N/A

ALL DEPICTED PROJECT ALIGNMENTS ARE CONCEPTUAL

Congestion Score:	Unscored
Average Annual Daily Traffic	Unscored
Peak Period Traffic Flow:	Unscored
Safety - Fatality Rate:	Unscored
Safety - Injury Rate:	Unscored
Linkage to Other Plan:	Unscored
Local Priority Score:	Unscored
Network Connectivity:	Unscored
Local Support:	Unscored
Scope of Benefit:	Unscored
Environmental Linkages:	Unscored
Economic & Freight Movement:	Unscored
Multi-Modal Support:	Unscored
Security & Resilience:	Unscored
Transportation Enhancements & Livability	Unscored
Sustainability:	Unscored



Project Name: US 190

MTP Ranking: N/A Total Score: N/A

Estimated Cost: \$44,948

Work Description:
Add Safety End Treatment

Purpose & Needs Statement: Previously funded in 2017-2020 TIP

Project Sponsor: TxDOT Waco District

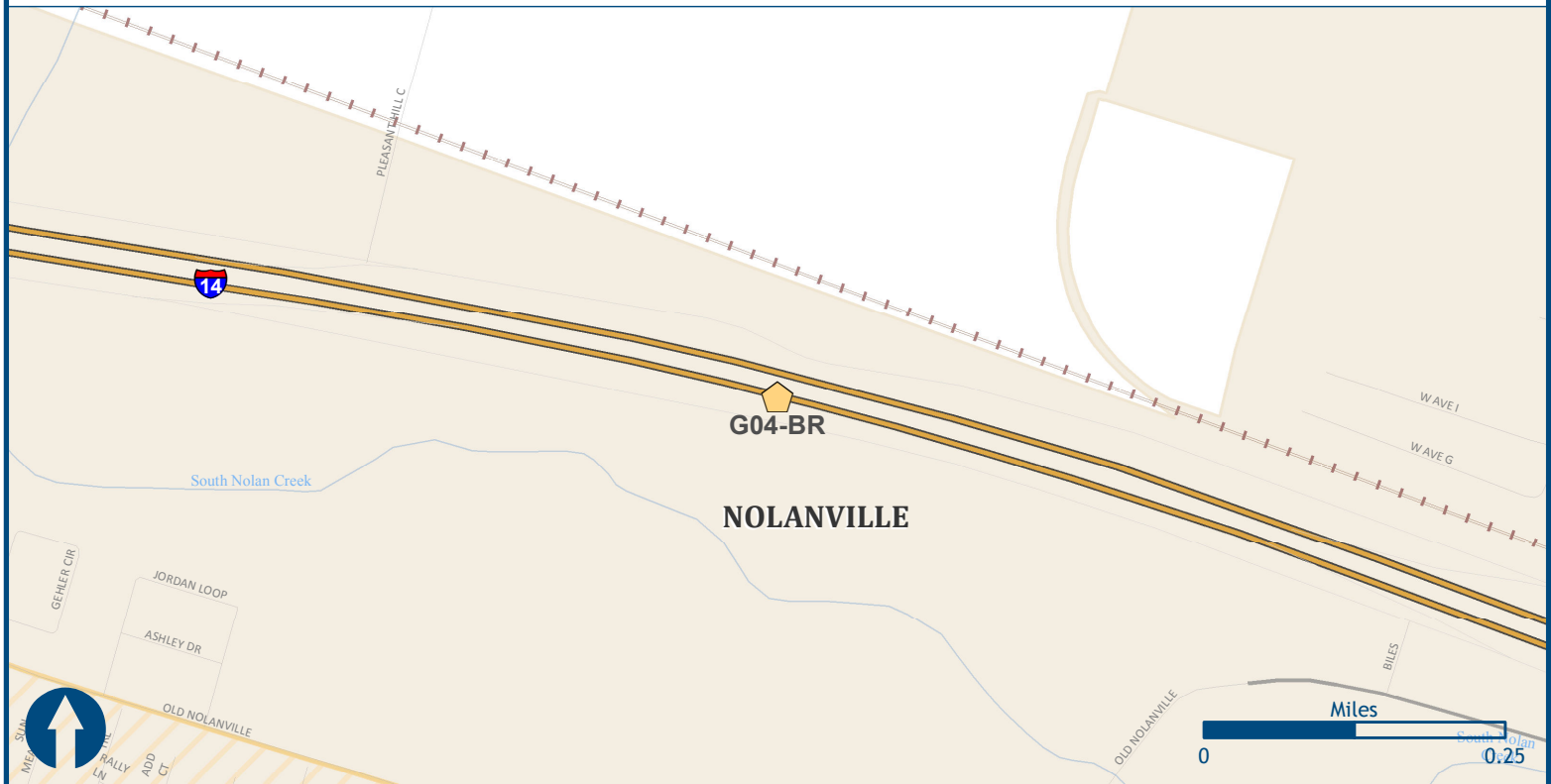
Extents: @ BR of S Nolan Creek (STR #094)

Planning and Environmental Linkage Flags: N/A



ALL DEPICTED PROJECT ALIGNMENTS ARE CONCEPTUAL

Congestion Score:	Unscored
Average Annual Daily Traffic	Unscored
Peak Period Traffic Flow:	Unscored
Safety - Fatality Rate:	Unscored
Safety - Injury Rate:	Unscored
Linkage to Other Plan:	Unscored
Local Priority Score:	Unscored
Network Connectivity:	Unscored
Local Support:	Unscored
Scope of Benefit:	Unscored
Environmental Linkages:	Unscored
Economic & Freight Movement:	Unscored
Multi-Modal Support:	Unscored
Security & Resilience:	Unscored
Transportation Enhancements & Livability	Unscored
Sustainability:	Unscored

**Project Name: US 190**

MTP Ranking: N/A Total Score: N/A

Estimated Cost: \$33,000

Work Description:
Add Safety End Treatment

Purpose & Needs Statement: Previously funded in 2017-2020 TIP

Project Sponsor: TxDOT Waco District

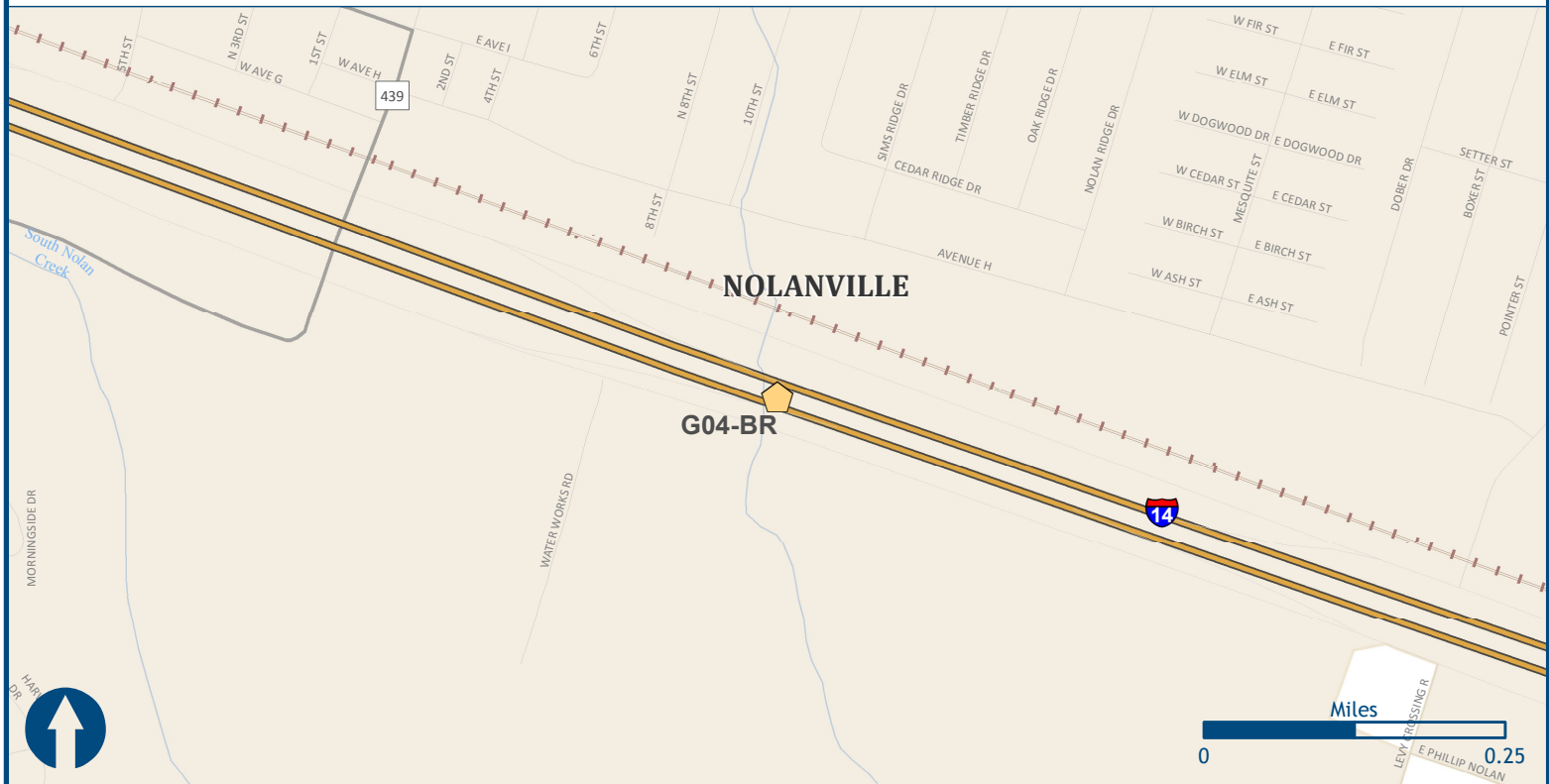
Extents: @ BR of S Nolan Creek (STR #113)

Planning and Environmental Linkage Flags: N/A



ALL DEPICTED PROJECT ALIGNMENTS ARE CONCEPTUAL

Congestion Score:	Unscored
Average Annual Daily Traffic	Unscored
Peak Period Traffic Flow:	Unscored
Safety - Fatality Rate:	Unscored
Safety - Injury Rate:	Unscored
Linkage to Other Plan:	Unscored
Local Priority Score:	Unscored
Network Connectivity:	Unscored
Local Support:	Unscored
Scope of Benefit:	Unscored
Environmental Linkages:	Unscored
Economic & Freight Movement:	Unscored
Multi-Modal Support:	Unscored
Security & Resilience:	Unscored
Transportation Enhancements & Livability	Unscored
Sustainability:	Unscored



Project Name: US 190

MTP Ranking: N/A Total Score: N/A

Estimated Cost: \$33,000

Work Description:
Add Safety End Treatment

Purpose & Needs Statement: Previously funded in 2017-2020 TIP

Project Sponsor: TxDOT Waco District

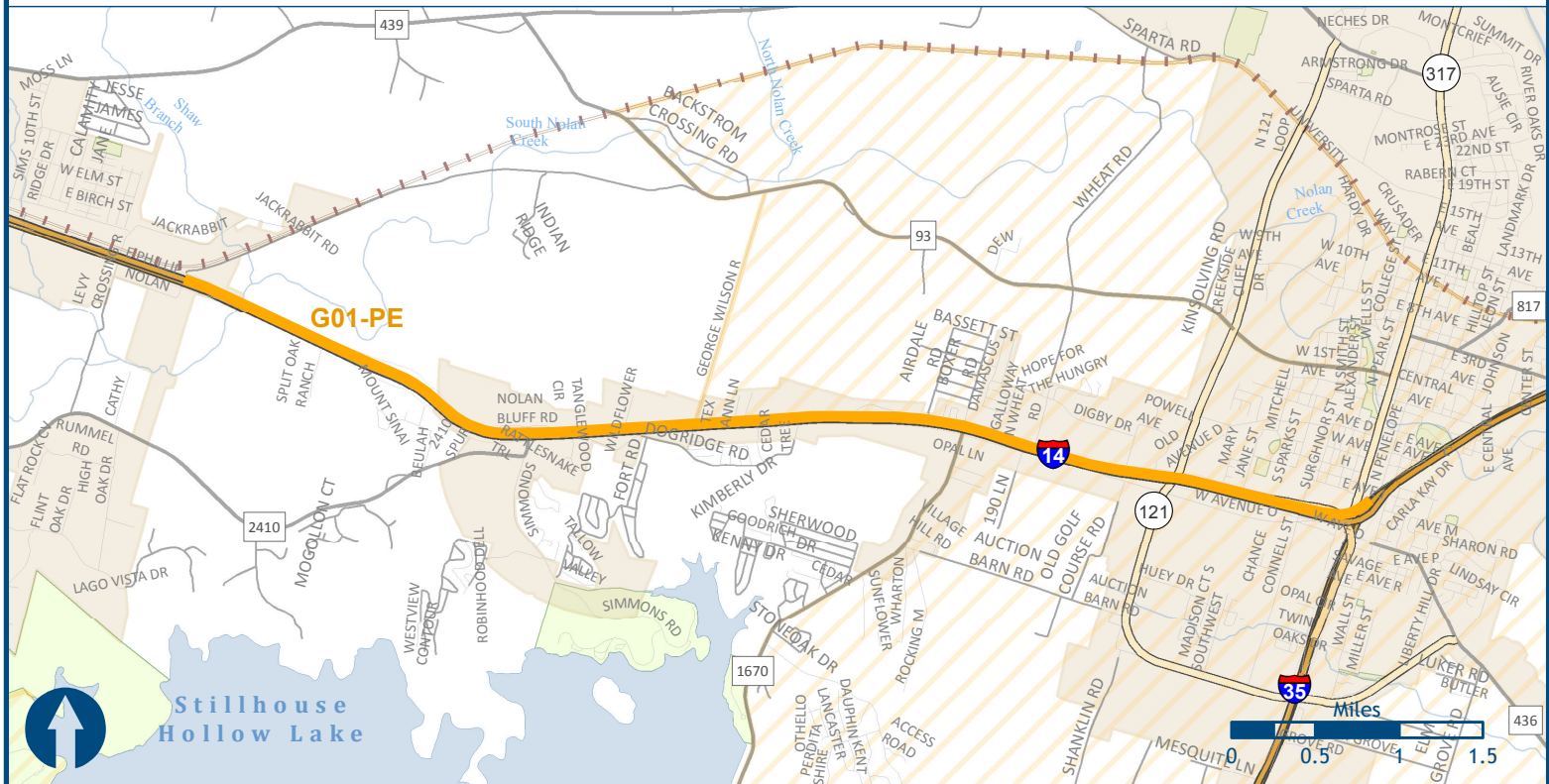
Extents: @ BR of S Nolan Creek (STR #114)

Planning and Environmental Linkage Flags: F



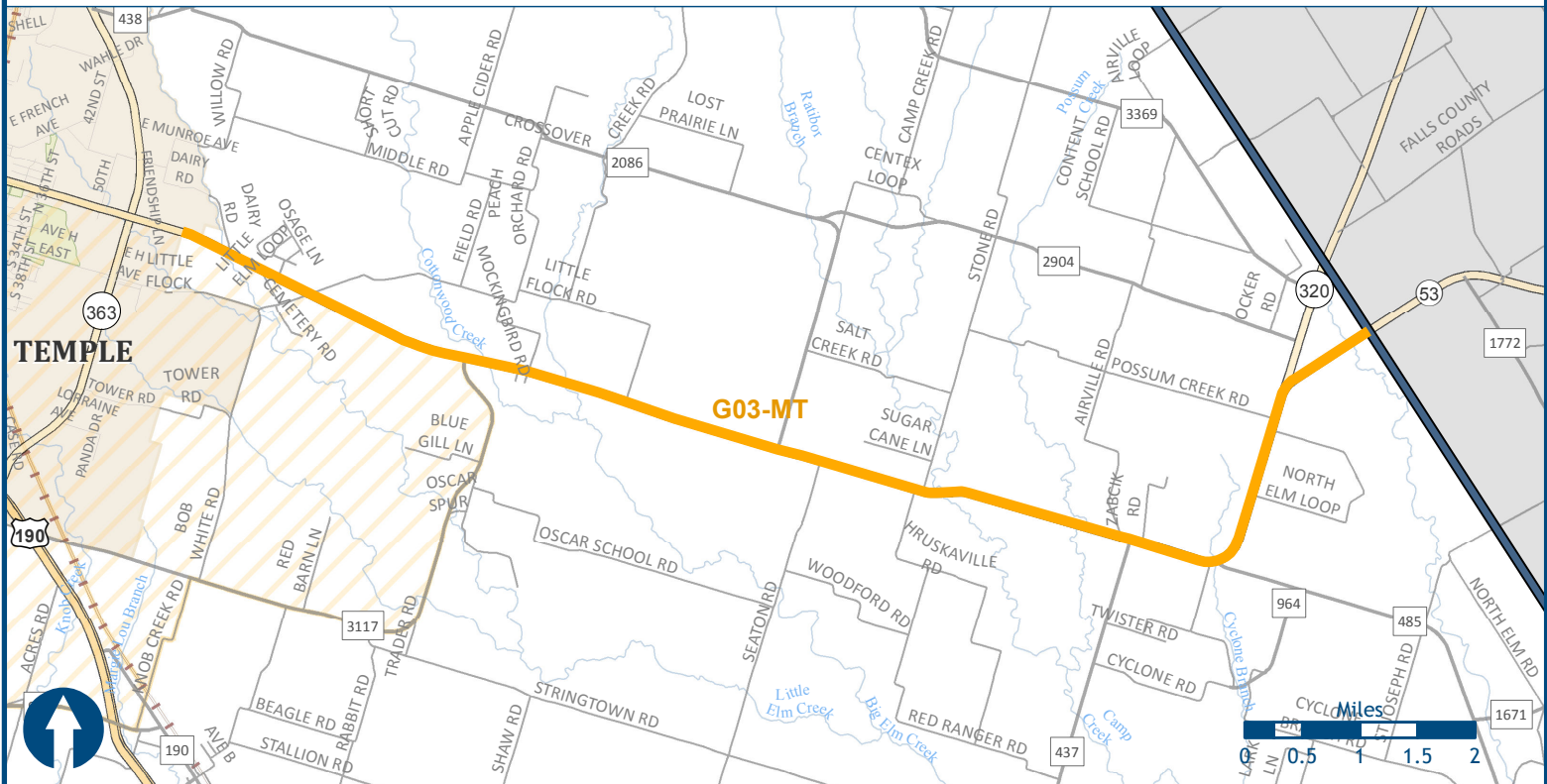
ALL DEPICTED PROJECT ALIGNMENTS ARE CONCEPTUAL

Congestion Score:	Unscored
Average Annual Daily Traffic	Unscored
Peak Period Traffic Flow:	Unscored
Safety - Fatality Rate:	Unscored
Safety - Injury Rate:	Unscored
Linkage to Other Plan:	Unscored
Local Priority Score:	Unscored
Network Connectivity:	Unscored
Local Support:	Unscored
Scope of Benefit:	Unscored
Environmental Linkages:	Unscored
Economic & Freight Movement:	Unscored
Multi-Modal Support:	Unscored
Security & Resilience:	Unscored
Transportation Enhancements & Livability	Unscored
Sustainability:	Unscored

**Project Name: US 190****MTP Ranking: N/A Total Score: N/A****Estimated Cost: \$2,088,000****Work Description:**
Safety Treat Fixed Objects**Purpose & Needs Statement:** Previously funded in 2017-2020 TIP**Project Sponsor:** TxDOT Waco District**Extents:** From Paddy Hamilton Rd to IH 35**Planning and Environmental Linkage Flags:** EJ, F

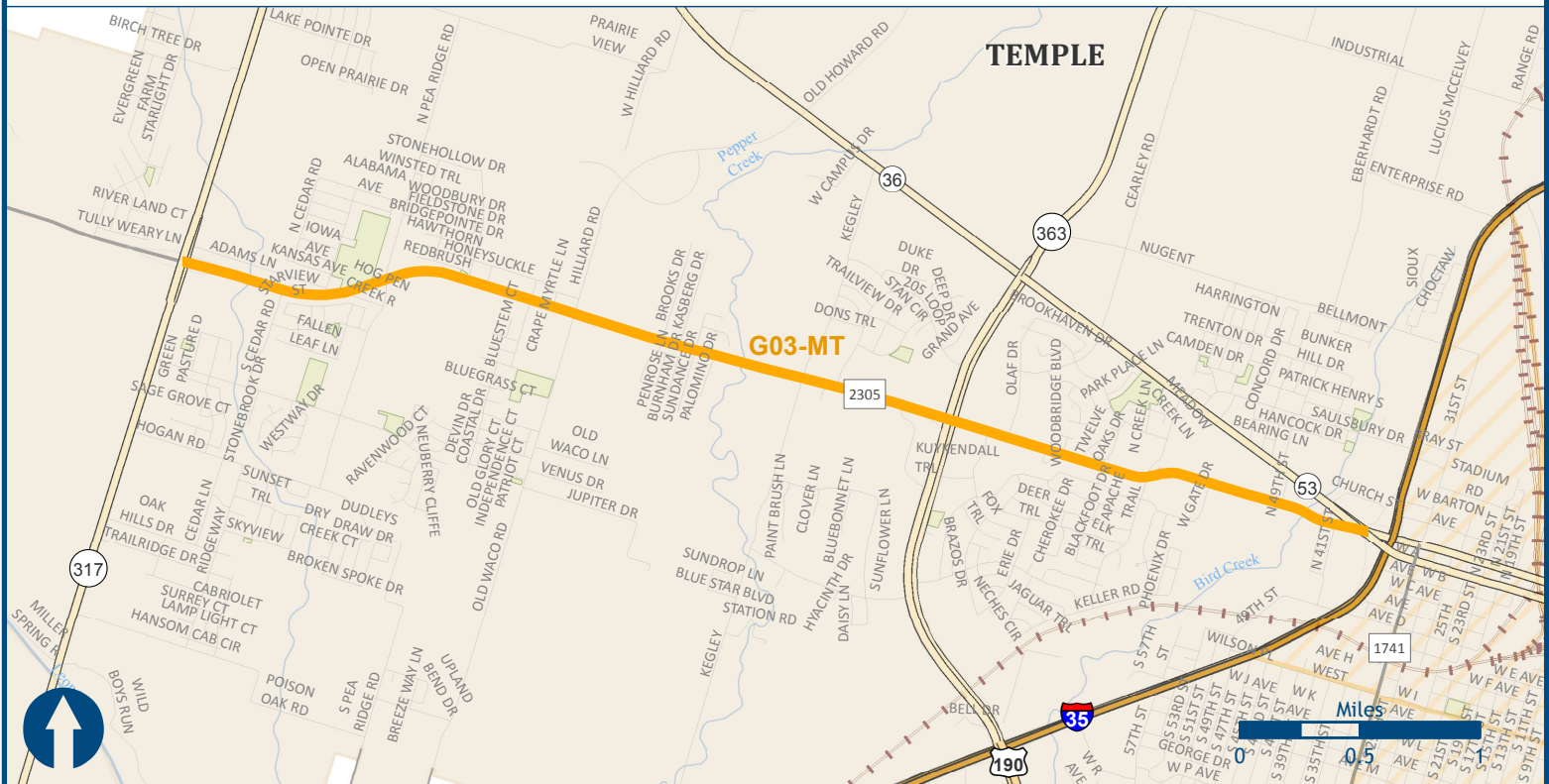
ALL DEPICTED PROJECT ALIGNMENTS ARE CONCEPTUAL

Congestion Score:	Unscored
Average Annual Daily Traffic	Unscored
Peak Period Traffic Flow:	Unscored
Safety - Fatality Rate:	Unscored
Safety - Injury Rate:	Unscored
Linkage to Other Plan:	Unscored
Local Priority Score:	Unscored
Network Connectivity:	Unscored
Local Support:	Unscored
Scope of Benefit:	Unscored
Environmental Linkages:	Unscored
Economic & Freight Movement:	Unscored
Multi-Modal Support:	Unscored
Security & Resilience:	Unscored
Transportation Enhancements & Livability	Unscored
Sustainability:	Unscored

**Project Name: SH 53****MTP Ranking: N/A Total Score: N/A****Estimated Cost: \$615,000****Work Description:**
Seal Coat**Purpose & Needs Statement:** Previously funded in 2017-2020 TIP**Project Sponsor:** Waco District**Extents:** Temple East City Limits to Falls Co. Line**Planning and Environmental Linkage Flags:** EJ

ALL DEPICTED PROJECT ALIGNMENTS ARE CONCEPTUAL

Congestion Score:	Unscored
Average Annual Daily Traffic	Unscored
Peak Period Traffic Flow:	Unscored
Safety - Fatality Rate:	Unscored
Safety - Injury Rate:	Unscored
Linkage to Other Plan:	Unscored
Local Priority Score:	Unscored
Network Connectivity:	Unscored
Local Support:	Unscored
Scope of Benefit:	Unscored
Environmental Linkages:	Unscored
Economic & Freight Movement:	Unscored
Multi-Modal Support:	Unscored
Security & Resilience:	Unscored
Transportation Enhancements & Livability	Unscored
Sustainability:	Unscored



Project Name: FM 2305 / W. Adams Ave.

MTP Ranking: N/A | Total Score: N/A

Estimated Cost: \$1,980,000

Work Description: Seal and Overlay

Purpose & Needs Statement: Previously funded in 2017-2020 TIP

Project Sponsor: TxDOT Waco District

Extents: I-35 to SH 317

Planning and Environmental Linkage Flags: F, P



ALL DEPICTED PROJECT ALIGNMENTS ARE CONCEPTUAL

Congestion Score: Unscored

Average Annual Daily Traffic	Unscored
------------------------------	----------

Peak Period Traffic Flow: Unscoresd

Safety - Fatality Rate: Unscored

Safety - Injury Rate: Unscored

Linkage to Other Plan: Unscored

Local Priority Score: Unscored

Network Connectivity: Unscored

Local Support: Unscored

Scope of Benefit:	Unscored
-------------------	----------

Environmental Linkages: Unscored

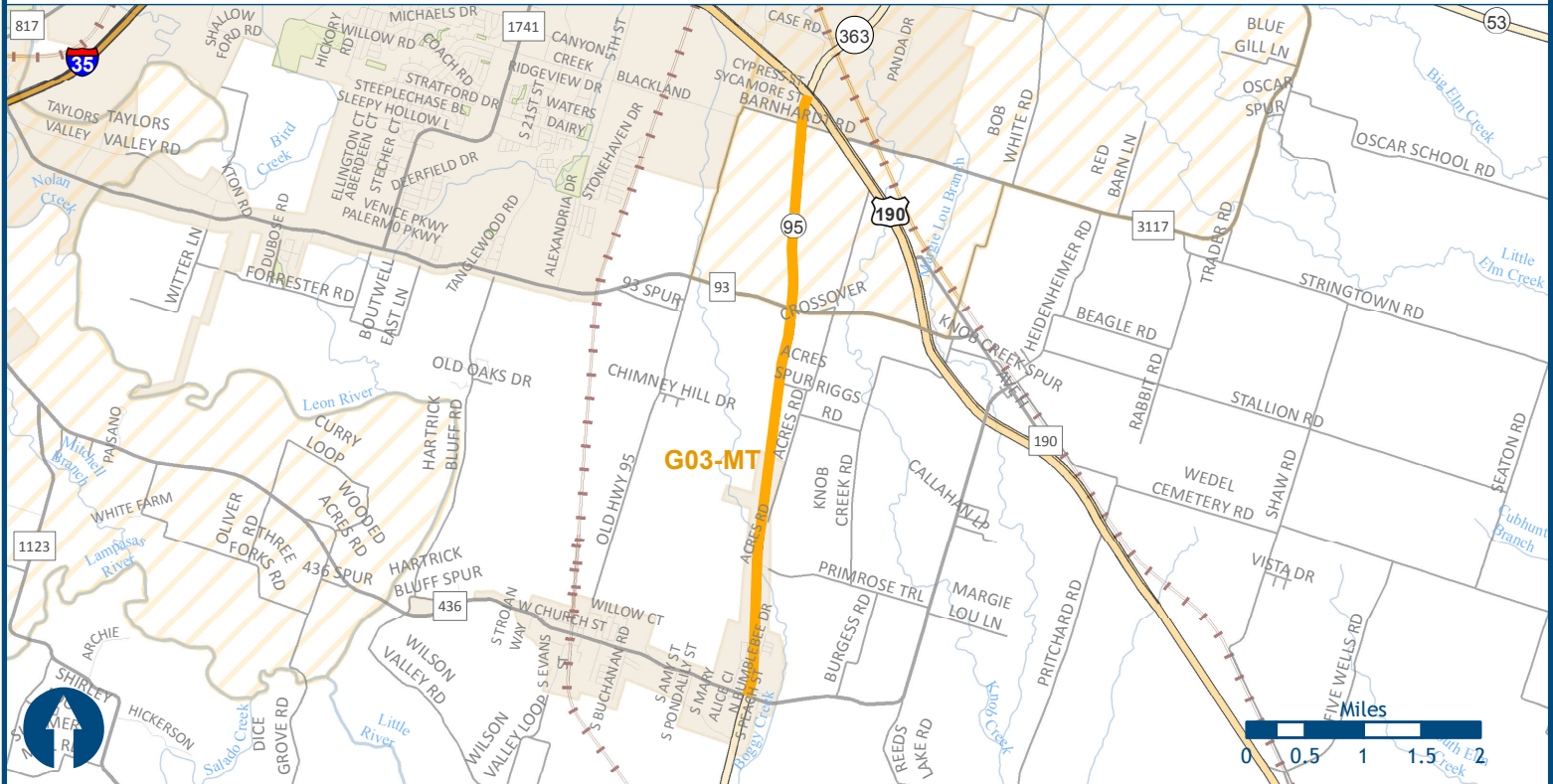
Economic & Freight Movement: Unscored

Multi-Modal Support:	Unscored
----------------------	----------

Security & Resilience: Unscored

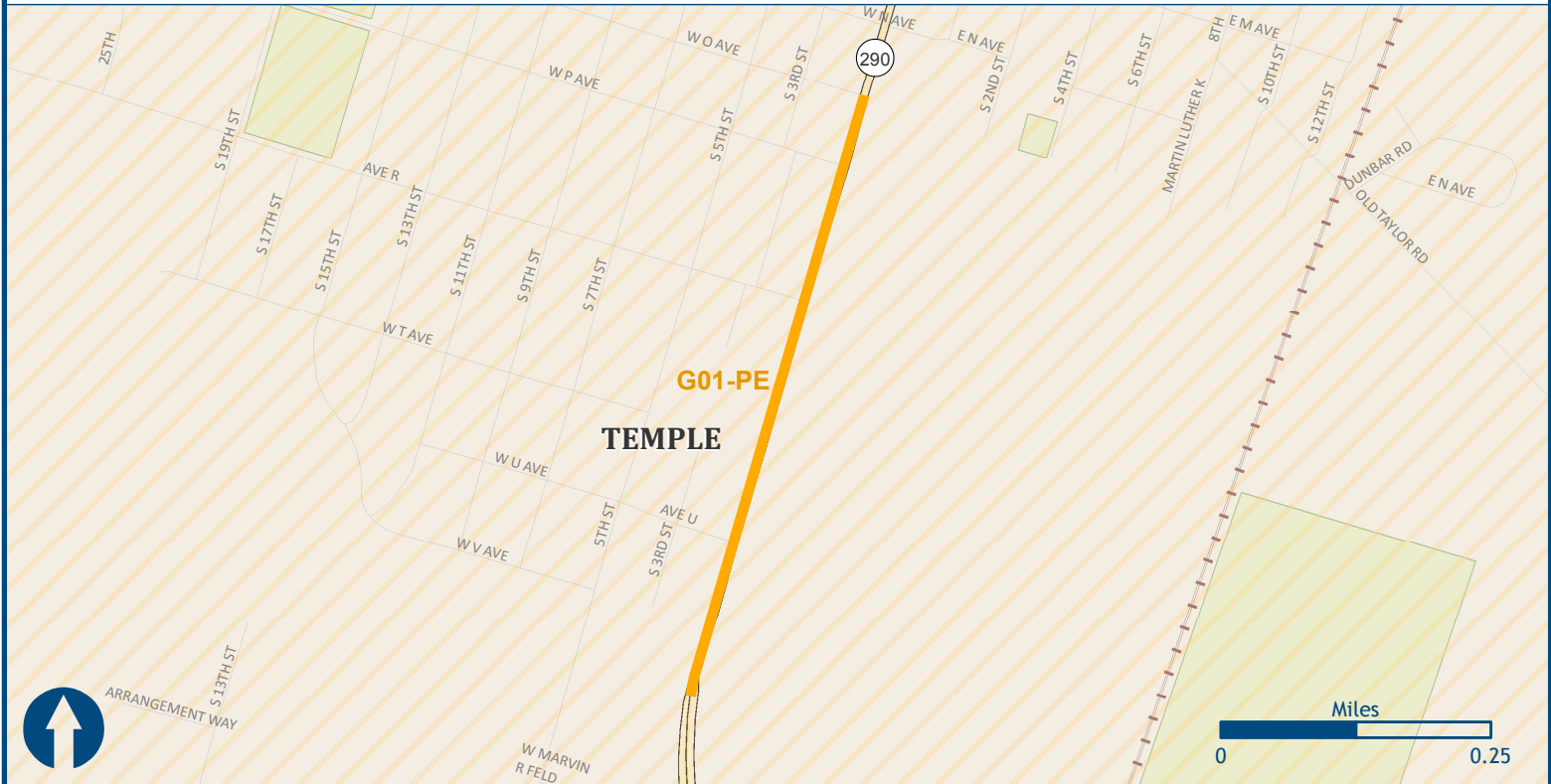
Transportation Enhancements & Livability	Unscored
--	----------

Sustainability: Unscored

**Project Name: SH 95****MTP Ranking: N/A Total Score: N/A****Estimated Cost: \$5,000,000****Work Description:**
Mill and Overlay**Purpose & Needs Statement:** Previously funded in 2017-2020 TIP**Project Sponsor:** City of Temple**Extents:** Lp 363/US 190 to FM 436**Planning and Environmental Linkage Flags:** EJ, F, H

ALL DEPICTED PROJECT ALIGNMENTS ARE CONCEPTUAL

Congestion Score:	Unscored
Average Annual Daily Traffic	Unscored
Peak Period Traffic Flow:	Unscored
Safety - Fatality Rate:	Unscored
Safety - Injury Rate:	Unscored
Linkage to Other Plan:	Unscored
Local Priority Score:	Unscored
Network Connectivity:	Unscored
Local Support:	Unscored
Scope of Benefit:	Unscored
Environmental Linkages:	Unscored
Economic & Freight Movement:	Unscored
Multi-Modal Support:	Unscored
Security & Resilience:	Unscored
Transportation Enhancements & Livability	Unscored
Sustainability:	Unscored

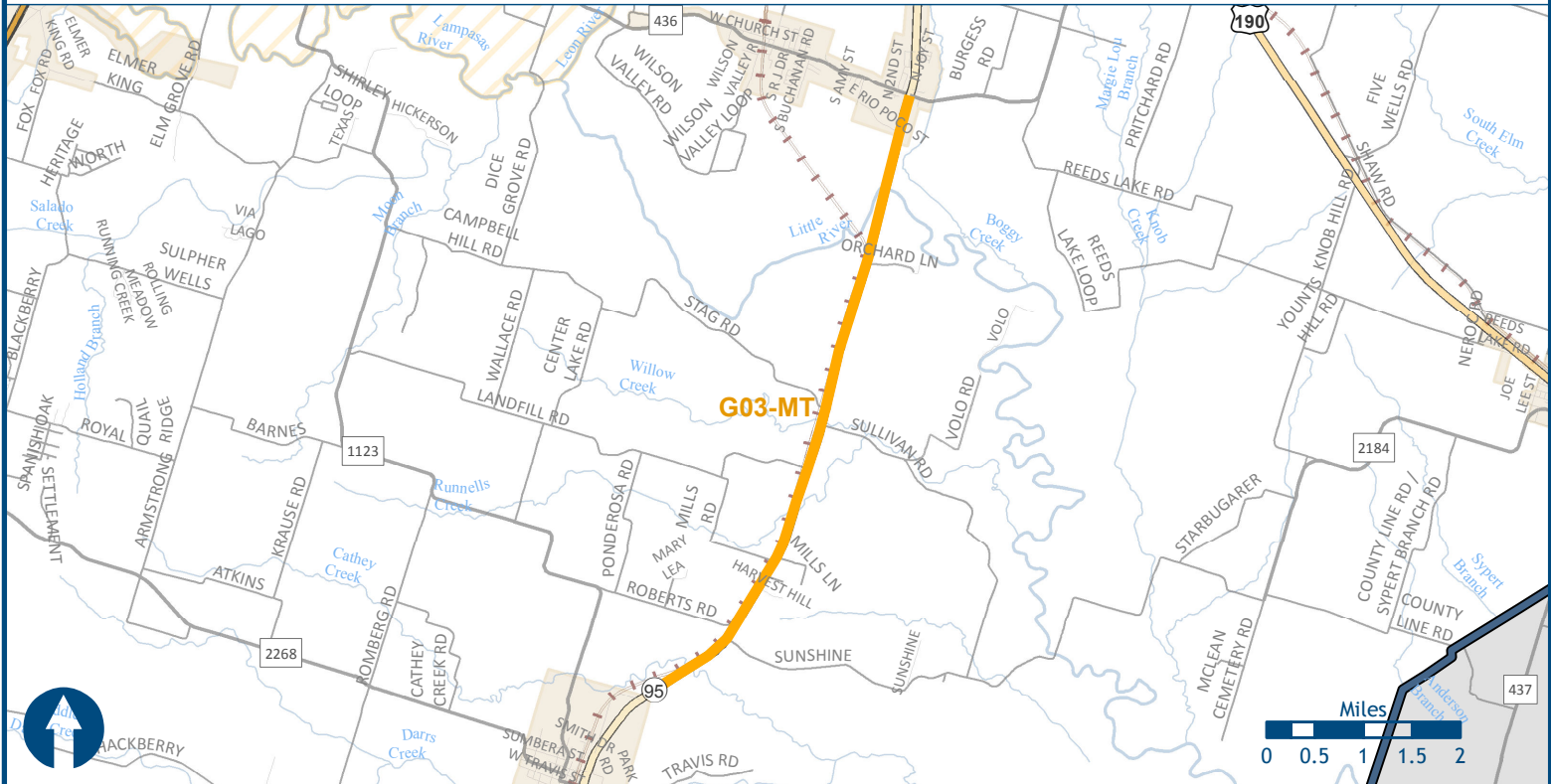
**Project Name: Spur 290 / S. 1st St.****MTP Ranking: N/A Total Score: N/A****Estimated Cost: \$9,300,000****Work Description:**

Roadway improvements incl. median, accel/decel lanes, multi-use paths, turn lanes, signal and landscaping

Purpose & Needs Statement: Previously funded in 2017-2020 TIP**Project Sponsor:** TxDOT Waco District**Extents:** Avenue O to 0.2 mi S. of Avenue U**Planning and Environmental Linkage Flags:** EJ

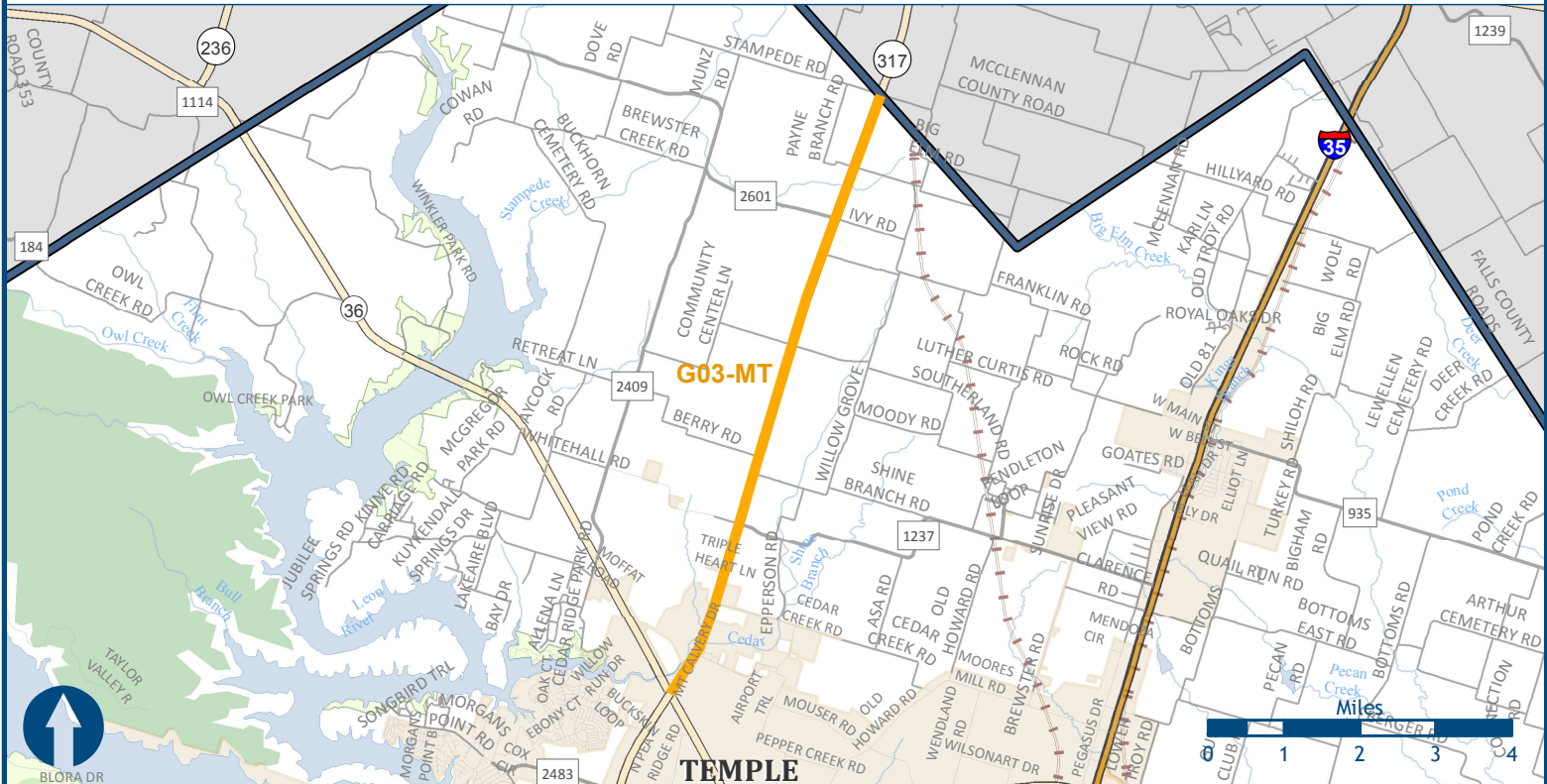
ALL DEPICTED PROJECT ALIGNMENTS ARE CONCEPTUAL

Congestion Score:	Unscored
Average Annual Daily Traffic	Unscored
Peak Period Traffic Flow:	Unscored
Safety - Fatality Rate:	Unscored
Safety - Injury Rate:	Unscored
Linkage to Other Plan:	Unscored
Local Priority Score:	Unscored
Network Connectivity:	Unscored
Local Support:	Unscored
Scope of Benefit:	Unscored
Environmental Linkages:	Unscored
Economic & Freight Movement:	Unscored
Multi-Modal Support:	Unscored
Security & Resilience:	Unscored
Transportation Enhancements & Livability	Unscored
Sustainability:	Unscored

**Project Name: SH 95****MTP Ranking: N/A Total Score: N/A****Estimated Cost: \$5,000,000****Work Description:**
Widen Pavement to Add Passing Lanes**Purpose & Needs Statement:** Previously funded in 2017-2020 TIP**Project Sponsor:** TxDOT Waco District**Extents:** FM 436 to Holland City Limits**Planning and Environmental Linkage Flags:** F

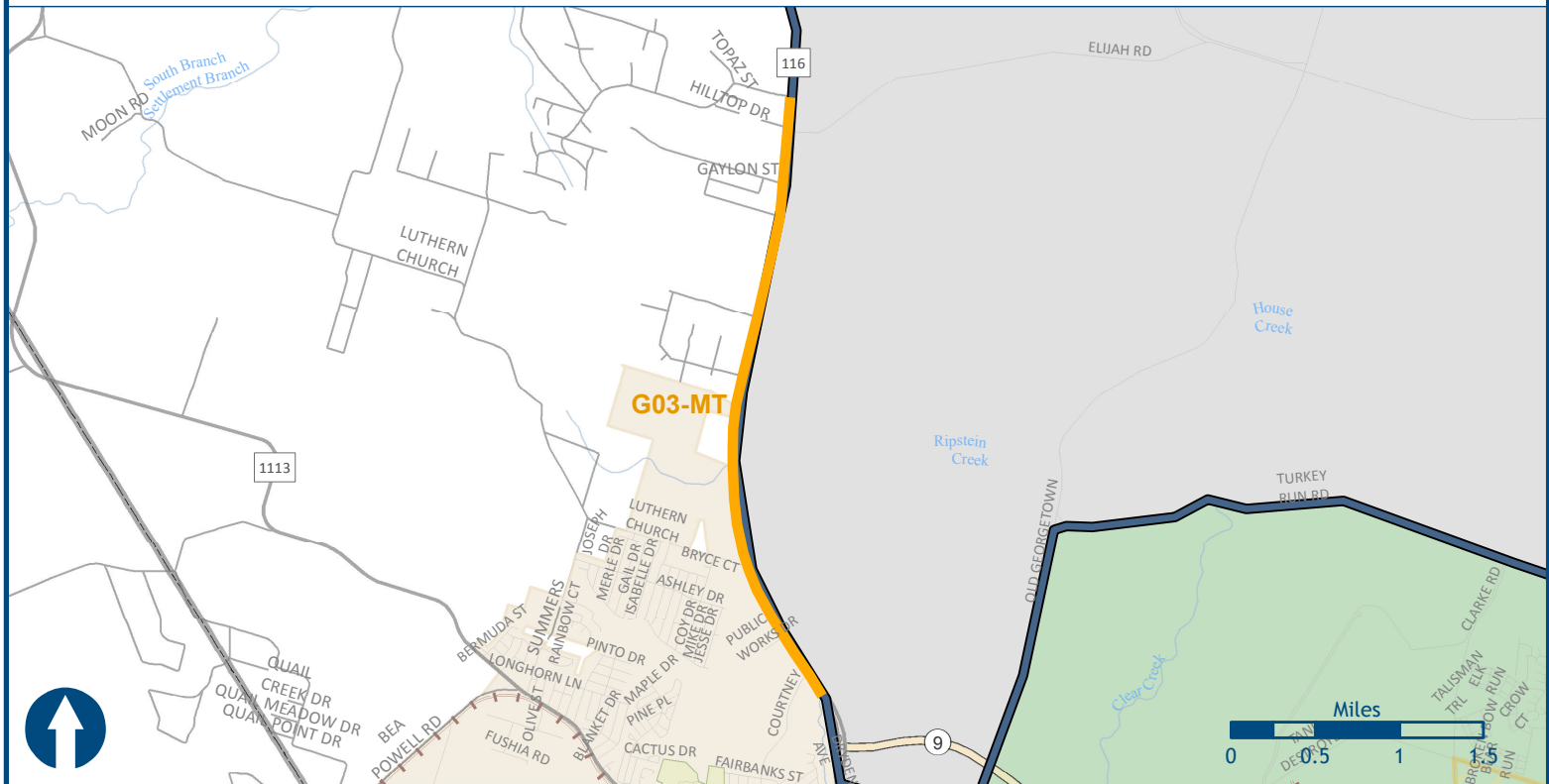
ALL DEPICTED PROJECT ALIGNMENTS ARE CONCEPTUAL

Congestion Score:	Unscored
Average Annual Daily Traffic	Unscored
Peak Period Traffic Flow:	Unscored
Safety - Fatality Rate:	Unscored
Safety - Injury Rate:	Unscored
Linkage to Other Plan:	Unscored
Local Priority Score:	Unscored
Network Connectivity:	Unscored
Local Support:	Unscored
Scope of Benefit:	Unscored
Environmental Linkages:	Unscored
Economic & Freight Movement:	Unscored
Multi-Modal Support:	Unscored
Security & Resilience:	Unscored
Transportation Enhancements & Livability	Unscored
Sustainability:	Unscored

**Project Name: SH 317****MTP Ranking: N/A Total Score: N/A****Estimated Cost: \$8,934,952****Work Description:**
Widen Pavement to Add Shoulders, Add Passing Lanes**Purpose & Needs Statement:** Previously funded in 2017-2020 TIP**Project Sponsor:** TxDOT Waco District**Extents:** McLennan Co Line to SH 36**Planning and Environmental Linkage Flags:** F, H

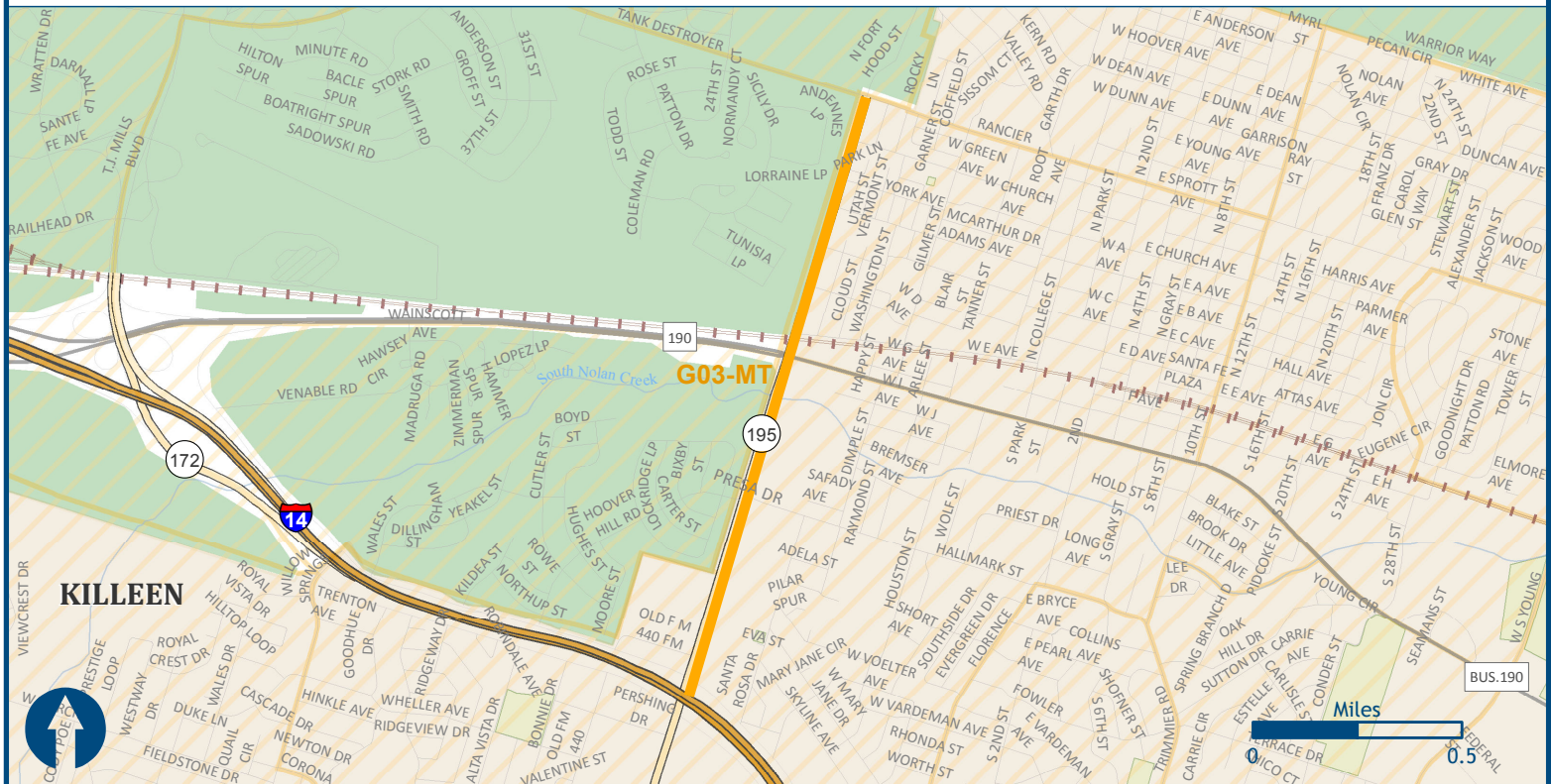
ALL DEPICTED PROJECT ALIGNMENTS ARE CONCEPTUAL

Congestion Score:	Unscored
Average Annual Daily Traffic	Unscored
Peak Period Traffic Flow:	Unscored
Safety - Fatality Rate:	Unscored
Safety - Injury Rate:	Unscored
Linkage to Other Plan:	Unscored
Local Priority Score:	Unscored
Network Connectivity:	Unscored
Local Support:	Unscored
Scope of Benefit:	Unscored
Environmental Linkages:	Unscored
Economic & Freight Movement:	Unscored
Multi-Modal Support:	Unscored
Security & Resilience:	Unscored
Transportation Enhancements & Livability	Unscored
Sustainability:	Unscored

**Project Name: FM 116****MTP Ranking: N/A Total Score: N/A****Estimated Cost: \$4,450,000****Work Description:**
Add Left Turn Lane**Purpose & Needs Statement:** Previously funded in 2017-2020 TIP**Project Sponsor:** TxDOT Waco District**Extents:** Cactus Lane to House Creek Bridge**Planning and Environmental Linkage Flags:** H

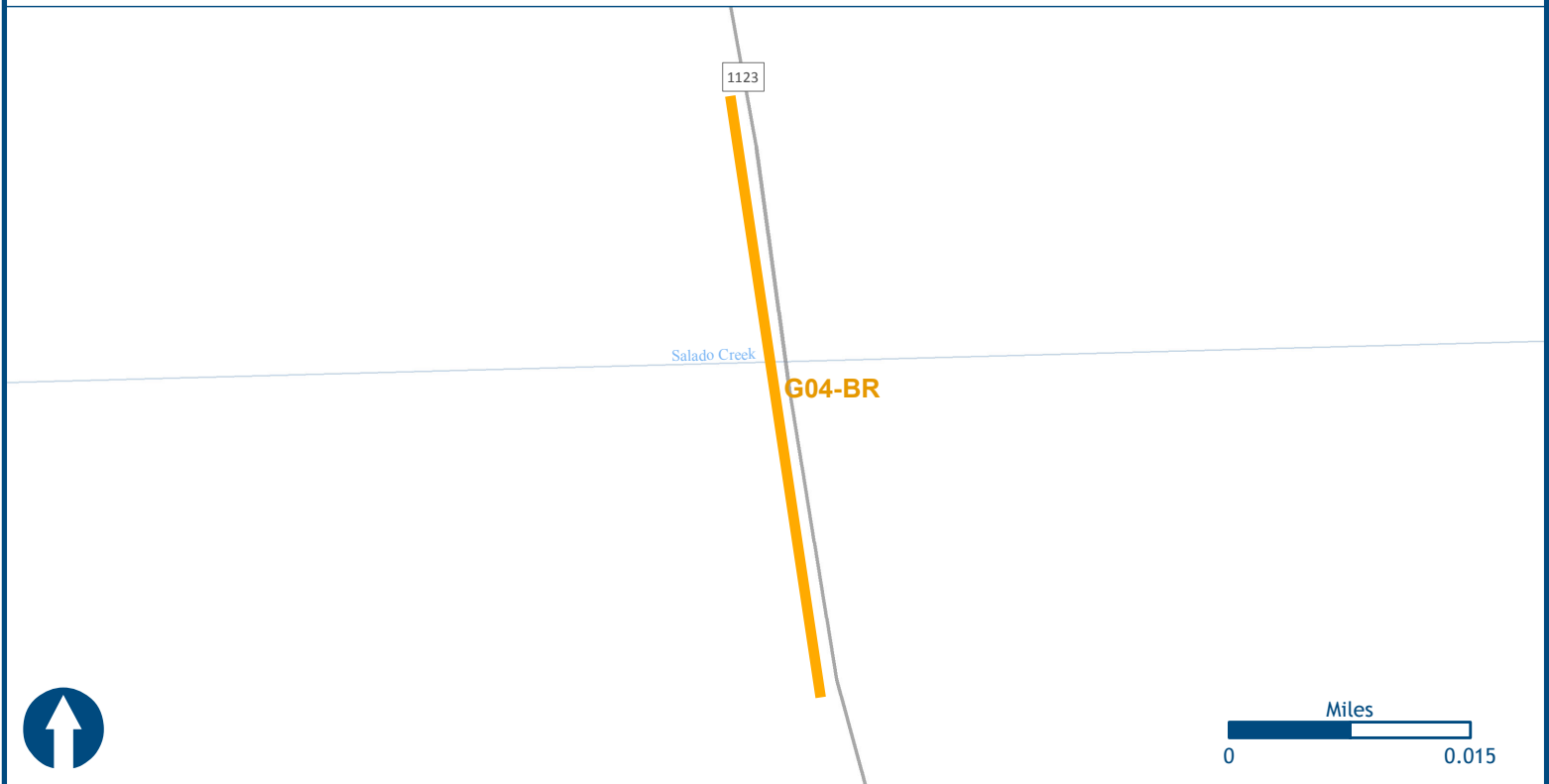
ALL DEPICTED PROJECT ALIGNMENTS ARE CONCEPTUAL

Congestion Score:	Unscored
Average Annual Daily Traffic	Unscored
Peak Period Traffic Flow:	Unscored
Safety - Fatality Rate:	Unscored
Safety - Injury Rate:	Unscored
Linkage to Other Plan:	Unscored
Local Priority Score:	Unscored
Network Connectivity:	Unscored
Local Support:	Unscored
Scope of Benefit:	Unscored
Environmental Linkages:	Unscored
Economic & Freight Movement:	Unscored
Multi-Modal Support:	Unscored
Security & Resilience:	Unscored
Transportation Enhancements & Livability	Unscored
Sustainability:	Unscored

**Project Name: SH 190****MTP Ranking: N/A Total Score: N/A****Estimated Cost: \$1,123,750****Work Description:**
Mill and Overlay**Purpose & Needs Statement:** Previously funded in 2017-2020 TIP**Project Sponsor:** TxDOT Waco District**Extents:** From US 190 to Rancier Ave.**Planning and Environmental Linkage Flags:** EJ, F, H

ALL DEPICTED PROJECT ALIGNMENTS ARE CONCEPTUAL

Congestion Score:	Unscored
Average Annual Daily Traffic	Unscored
Peak Period Traffic Flow:	Unscored
Safety - Fatality Rate:	Unscored
Safety - Injury Rate:	Unscored
Linkage to Other Plan:	Unscored
Local Priority Score:	Unscored
Network Connectivity:	Unscored
Local Support:	Unscored
Scope of Benefit:	Unscored
Environmental Linkages:	Unscored
Economic & Freight Movement:	Unscored
Multi-Modal Support:	Unscored
Security & Resilience:	Unscored
Transportation Enhancements & Livability	Unscored
Sustainability:	Unscored

**Project Name: FM 1123**

MTP Ranking: N/A Total Score: N/A

Estimated Cost: \$3,320,000

Work Description:
Replace Bridge & Approaches

Purpose & Needs Statement: Previously funded in 2017-2020 TIP

Project Sponsor: TxDOT Waco District

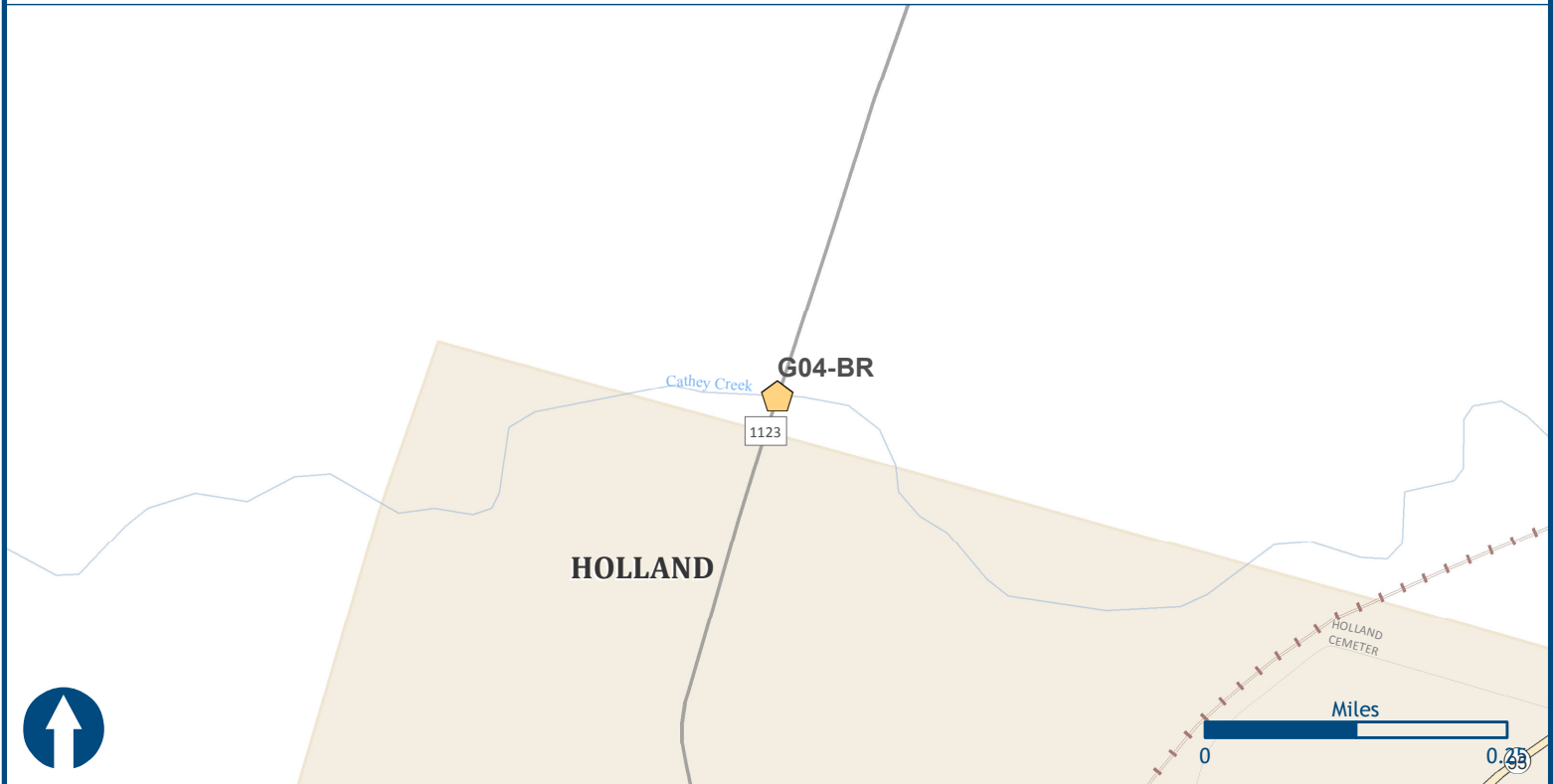
Extents: STR#002 @ Salado Creek

Planning and Environmental Linkage Flags: F



ALL DEPICTED PROJECT ALIGNMENTS ARE CONCEPTUAL

Congestion Score:	Unscored
Average Annual Daily Traffic	Unscored
Peak Period Traffic Flow:	Unscored
Safety - Fatality Rate:	Unscored
Safety - Injury Rate:	Unscored
Linkage to Other Plan:	Unscored
Local Priority Score:	Unscored
Network Connectivity:	Unscored
Local Support:	Unscored
Scope of Benefit:	Unscored
Environmental Linkages:	Unscored
Economic & Freight Movement:	Unscored
Multi-Modal Support:	Unscored
Security & Resilience:	Unscored
Transportation Enhancements & Livability	Unscored
Sustainability:	Unscored

**Project Name: FM 1123**

MTP Ranking: N/A Total Score: N/A

Estimated Cost: \$680,000

Work Description:
Replace Bridge & Approaches

Purpose & Needs Statement: Previously funded in 2017-2020 TIP

Project Sponsor: TxDOT Waco District

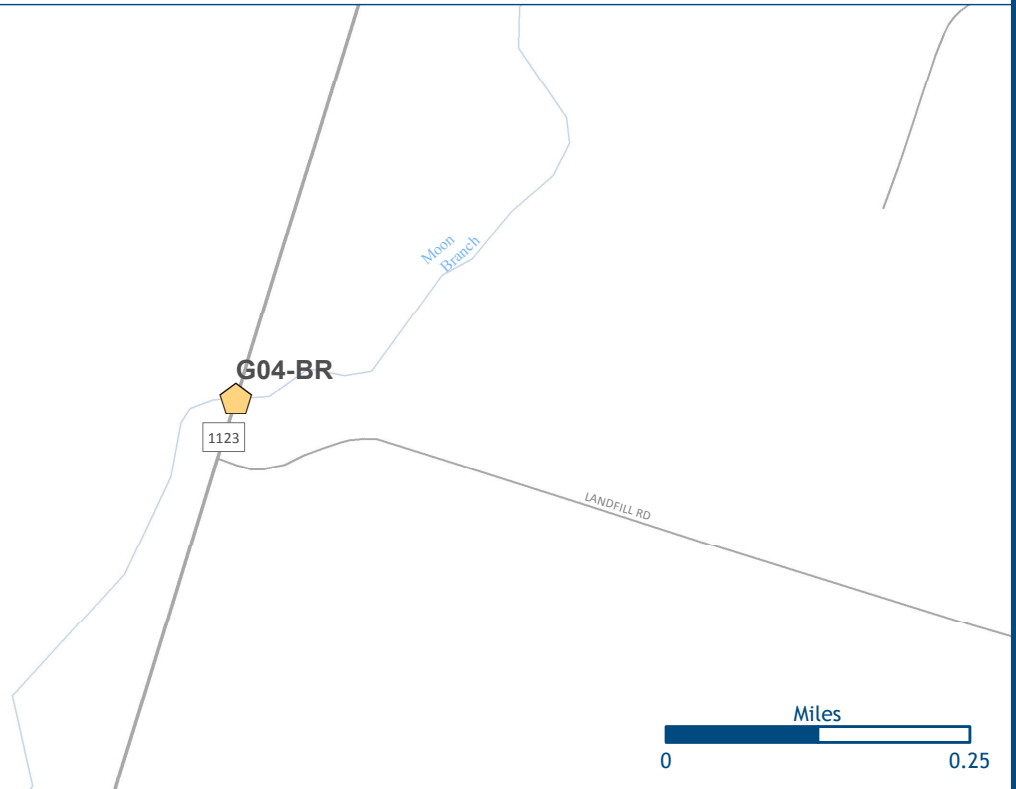
Extents: @ Cathey Creek (STR #005)

Planning and Environmental Linkage Flags: F



ALL DEPICTED PROJECT ALIGNMENTS ARE CONCEPTUAL

Congestion Score:	Unscored
Average Annual Daily Traffic	Unscored
Peak Period Traffic Flow:	Unscored
Safety - Fatality Rate:	Unscored
Safety - Injury Rate:	Unscored
Linkage to Other Plan:	Unscored
Local Priority Score:	Unscored
Network Connectivity:	Unscored
Local Support:	Unscored
Scope of Benefit:	Unscored
Environmental Linkages:	Unscored
Economic & Freight Movement:	Unscored
Multi-Modal Support:	Unscored
Security & Resilience:	Unscored
Transportation Enhancements & Livability	Unscored
Sustainability:	Unscored

**Project Name: FM 1123**

MTP Ranking: N/A Total Score: N/A

Estimated Cost: \$680,000

Work Description:
Replace Bridge & Approaches

Purpose & Needs Statement: Previously funded in 2017-2020 TIP

Project Sponsor: TxDOT Waco District

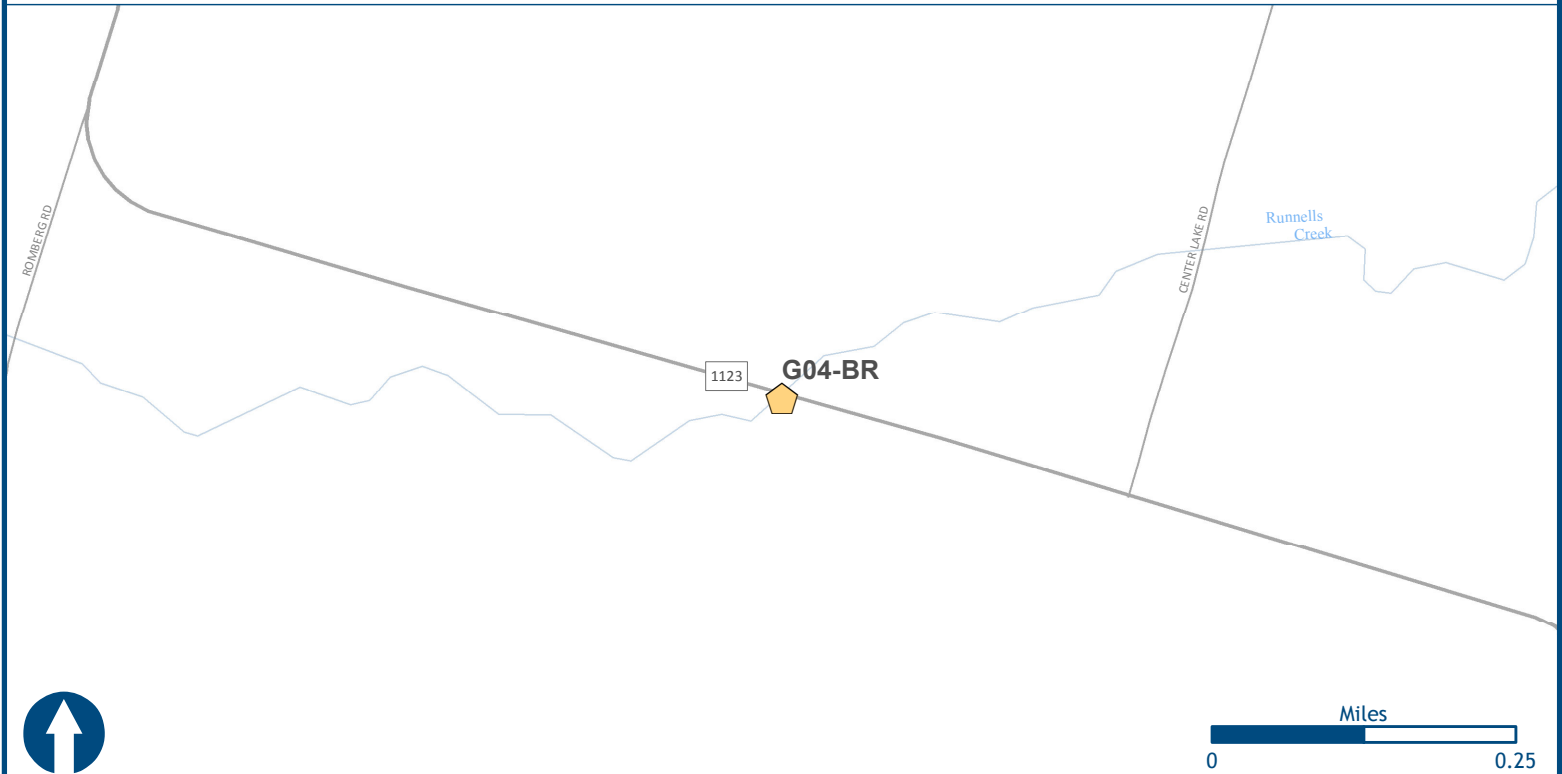
Extents: @ Moon Branch (STR #003)

Planning and Environmental Linkage Flags: F



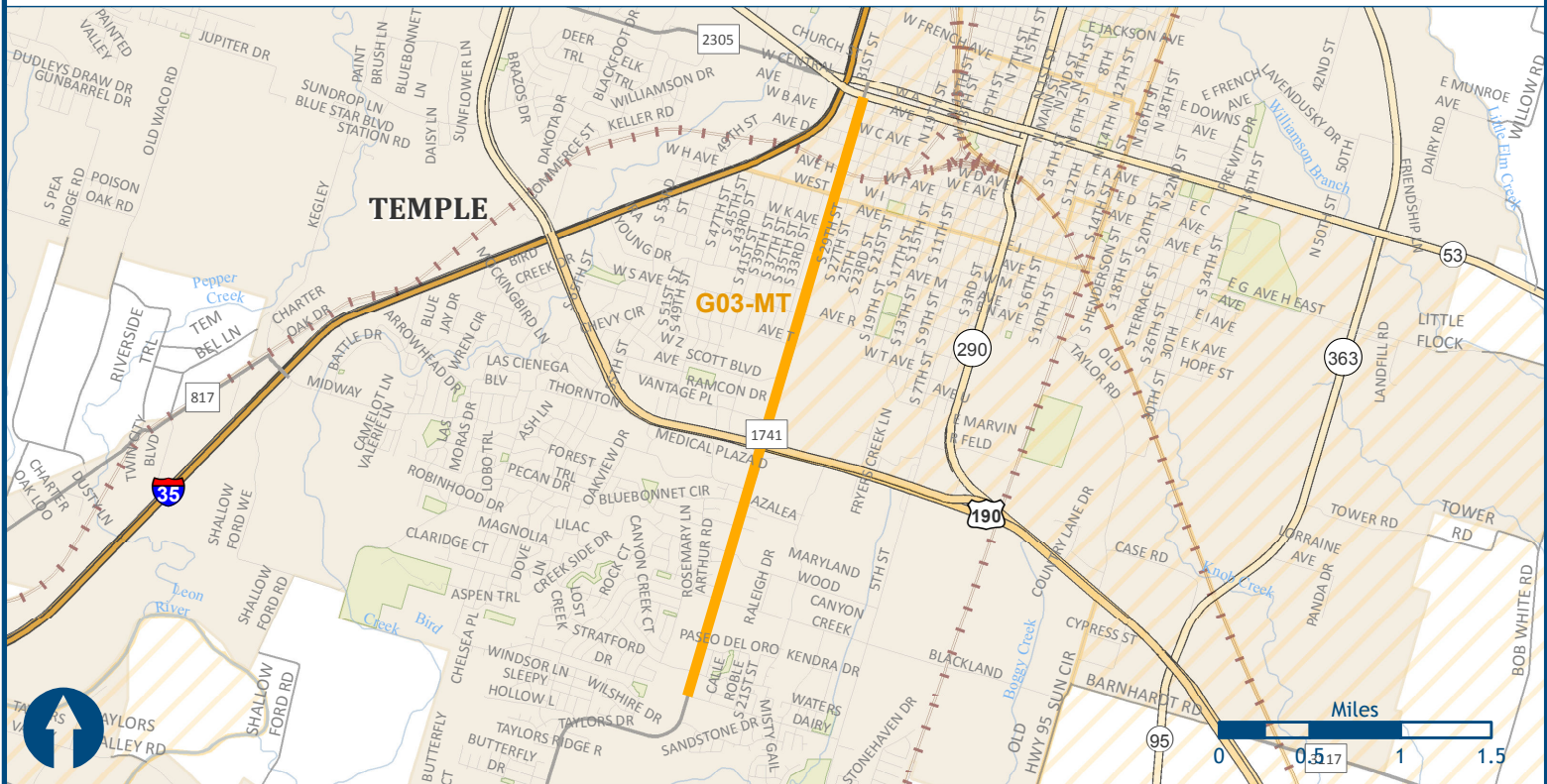
ALL DEPICTED PROJECT ALIGNMENTS ARE CONCEPTUAL

Congestion Score:	Unscored
Average Annual Daily Traffic	Unscored
Peak Period Traffic Flow:	Unscored
Safety - Fatality Rate:	Unscored
Safety - Injury Rate:	Unscored
Linkage to Other Plan:	Unscored
Local Priority Score:	Unscored
Network Connectivity:	Unscored
Local Support:	Unscored
Scope of Benefit:	Unscored
Environmental Linkages:	Unscored
Economic & Freight Movement:	Unscored
Multi-Modal Support:	Unscored
Security & Resilience:	Unscored
Transportation Enhancements & Livability	Unscored
Sustainability:	Unscored

**Project Name: FM 1123****MTP Ranking: N/A Total Score: N/A****Estimated Cost: \$660,000****Work Description:**
Replace Bridge & Approaches**Purpose & Needs Statement:** Previously funded in 2017-2020 TIP**Project Sponsor:** TxDOT Waco District**Extents:** @ Runnels Creek (STR #004)**Planning and Environmental Linkage Flags:** F

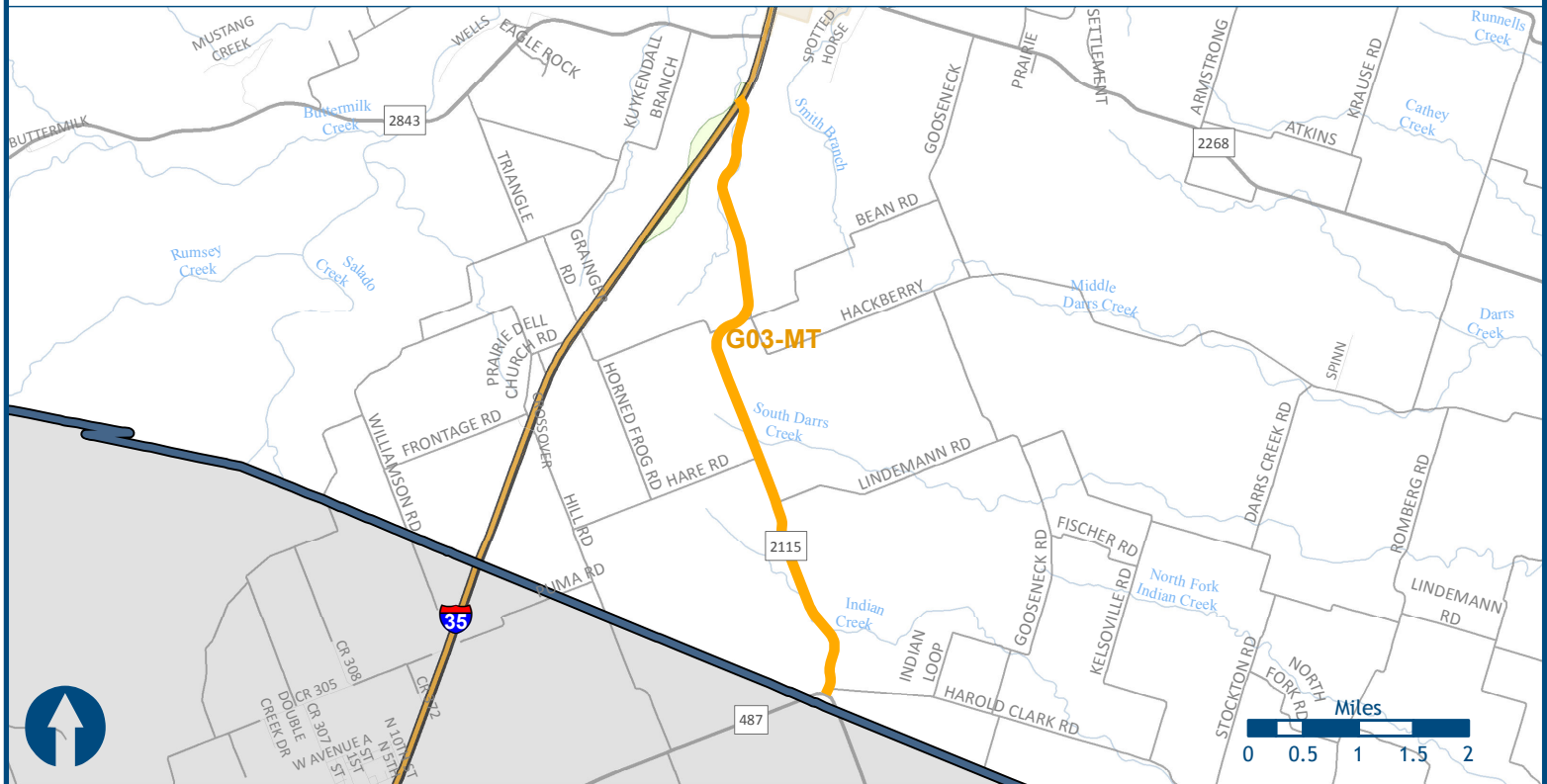
ALL DEPICTED PROJECT ALIGNMENTS ARE CONCEPTUAL

Congestion Score:	Unscored
Average Annual Daily Traffic	Unscored
Peak Period Traffic Flow:	Unscored
Safety - Fatality Rate:	Unscored
Safety - Injury Rate:	Unscored
Linkage to Other Plan:	Unscored
Local Priority Score:	Unscored
Network Connectivity:	Unscored
Local Support:	Unscored
Scope of Benefit:	Unscored
Environmental Linkages:	Unscored
Economic & Freight Movement:	Unscored
Multi-Modal Support:	Unscored
Security & Resilience:	Unscored
Transportation Enhancements & Livability	Unscored
Sustainability:	Unscored

**Project Name: FM 1741****MTP Ranking: N/A Total Score: N/A****Estimated Cost: \$1,600,000****Work Description:**
Mill and Overlay**Purpose & Needs Statement:** Previously funded in 2017-2020 TIP**Project Sponsor:** TxDOT Waco District**Extents:** SH 53 to Waters Dairy Rd**Planning and Environmental Linkage Flags:** EJ, H

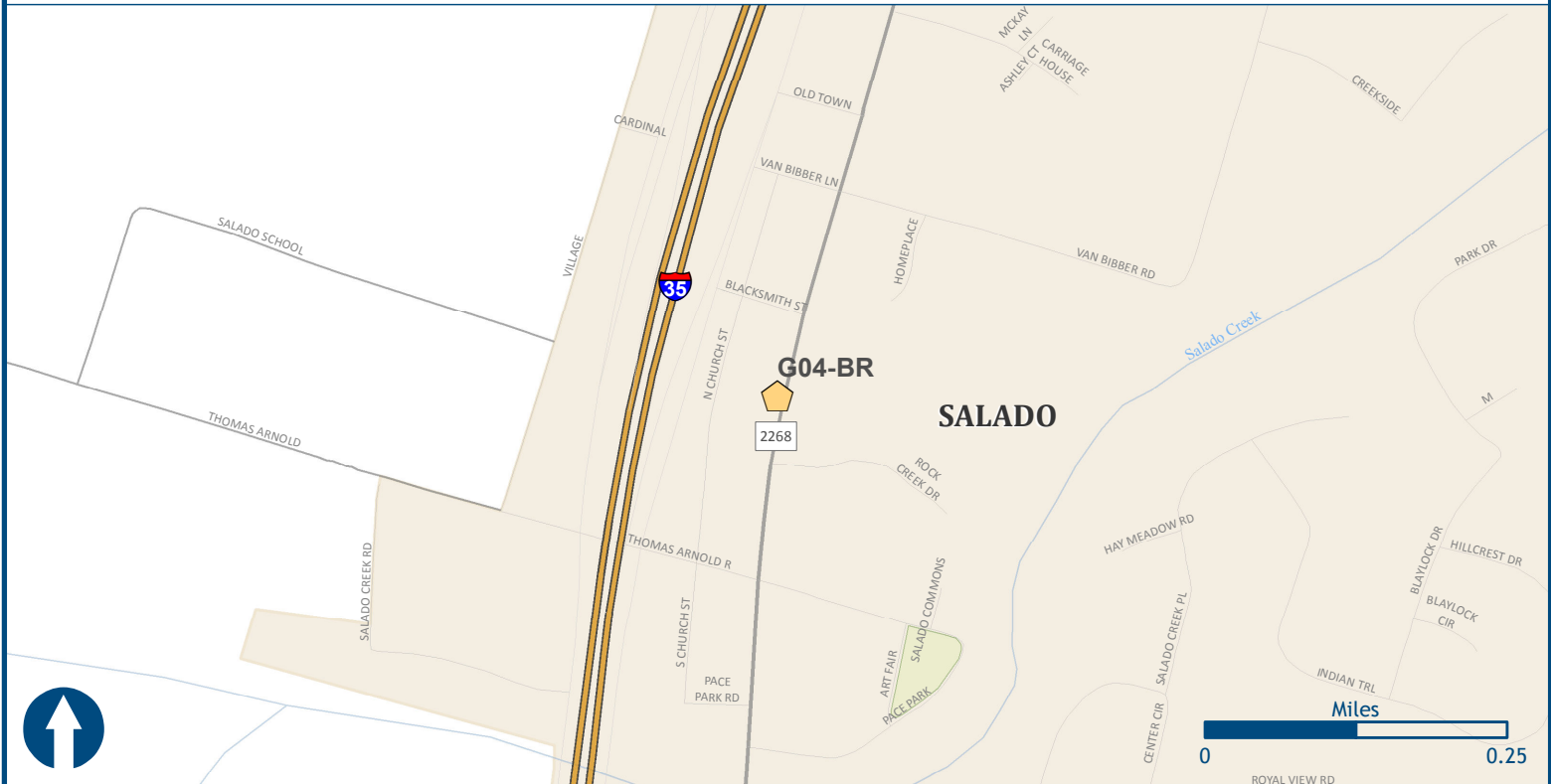
ALL DEPICTED PROJECT ALIGNMENTS ARE CONCEPTUAL

Congestion Score:	Unscored
Average Annual Daily Traffic	Unscored
Peak Period Traffic Flow:	Unscored
Safety - Fatality Rate:	Unscored
Safety - Injury Rate:	Unscored
Linkage to Other Plan:	Unscored
Local Priority Score:	Unscored
Network Connectivity:	Unscored
Local Support:	Unscored
Scope of Benefit:	Unscored
Environmental Linkages:	Unscored
Economic & Freight Movement:	Unscored
Multi-Modal Support:	Unscored
Security & Resilience:	Unscored
Transportation Enhancements & Livability	Unscored
Sustainability:	Unscored

**Project Name: FM 2115****MTP Ranking: N/A Total Score: N/A****Estimated Cost: \$3,043,500****Work Description:**
Widen Shoulders**Purpose & Needs Statement:** Previously funded in 2017-2020 TIP**Project Sponsor:** TxDOT Waco District**Extents:** IH 35 to FM 487**Planning and Environmental Linkage Flags:** ARZ

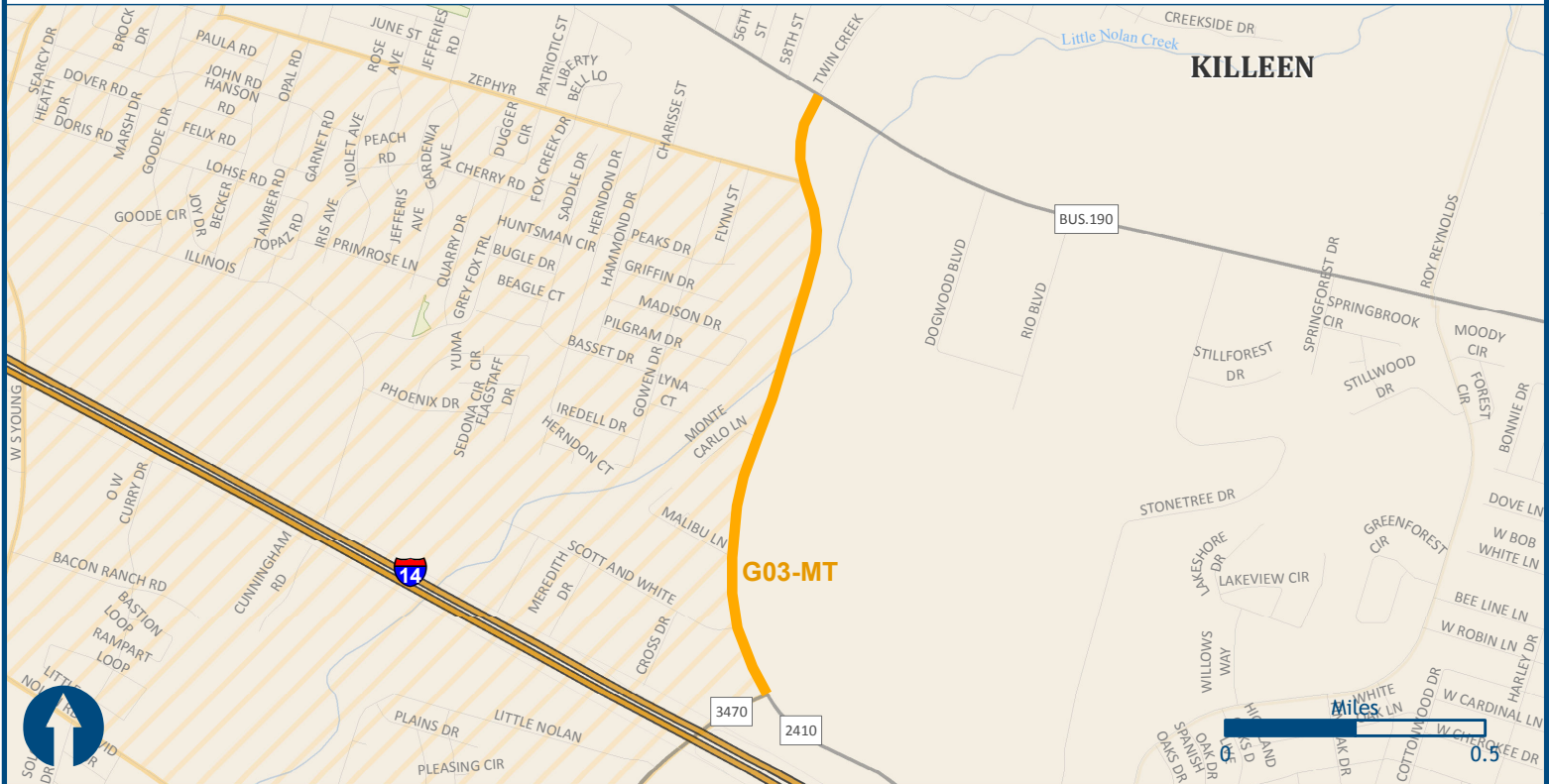
ALL DEPICTED PROJECT ALIGNMENTS ARE CONCEPTUAL

Congestion Score:	Unscored
Average Annual Daily Traffic	Unscored
Peak Period Traffic Flow:	Unscored
Safety - Fatality Rate:	Unscored
Safety - Injury Rate:	Unscored
Linkage to Other Plan:	Unscored
Local Priority Score:	Unscored
Network Connectivity:	Unscored
Local Support:	Unscored
Scope of Benefit:	Unscored
Environmental Linkages:	Unscored
Economic & Freight Movement:	Unscored
Multi-Modal Support:	Unscored
Security & Resilience:	Unscored
Transportation Enhancements & Livability	Unscored
Sustainability:	Unscored

**Project Name: FM 2268****MTP Ranking: N/A Total Score: N/A****Estimated Cost: \$417,000****Work Description:**
Replace Bridge & Approaches**Purpose & Needs Statement:** Previously funded in 2017-2020 TIP**Project Sponsor:** TxDOT Waco District**Extents:** @ Campbell Branch (STR #004)**Planning and Environmental Linkage Flags:** F

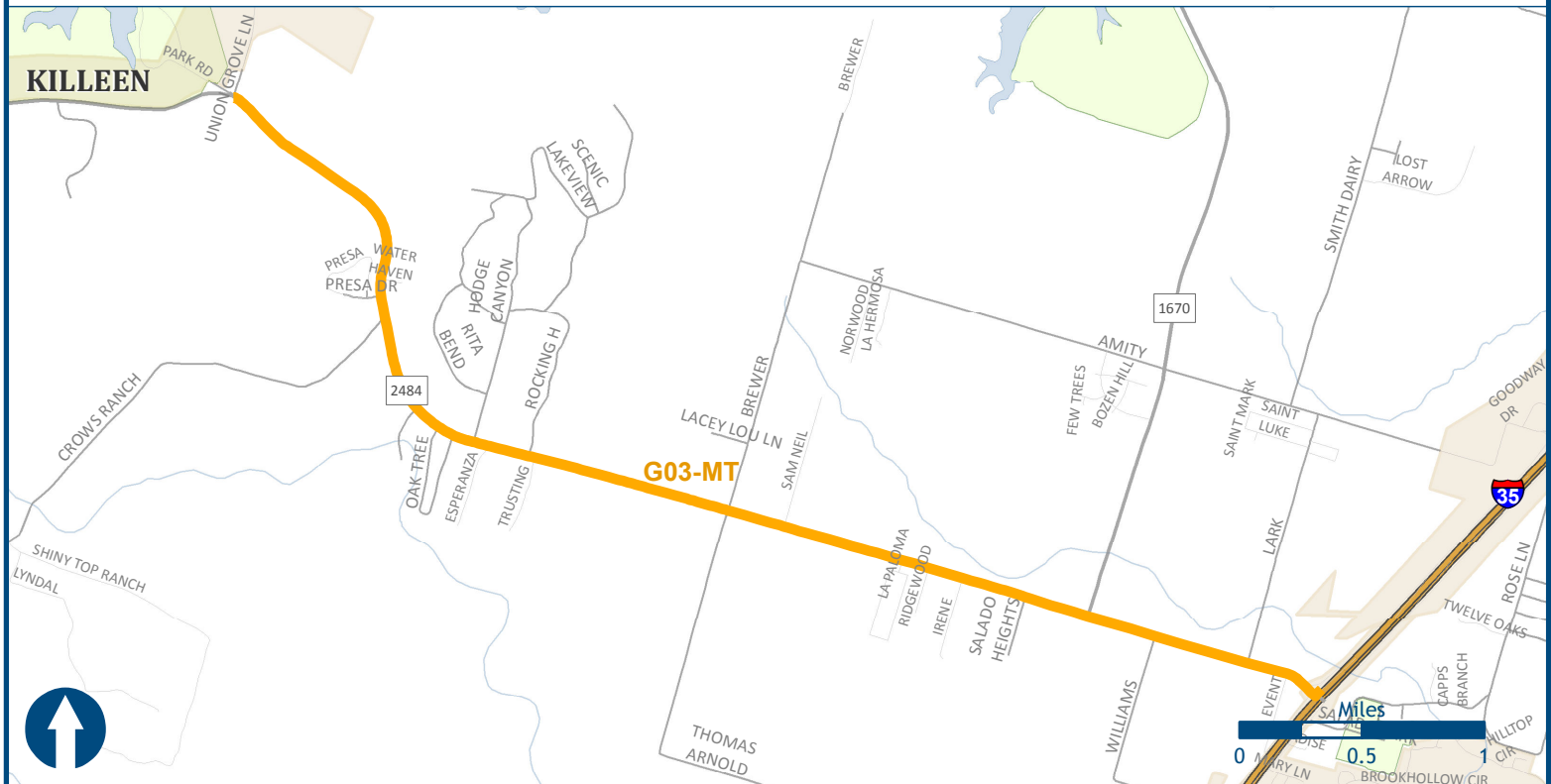
ALL DEPICTED PROJECT ALIGNMENTS ARE CONCEPTUAL

Congestion Score:	Unscored
Average Annual Daily Traffic	Unscored
Peak Period Traffic Flow:	Unscored
Safety - Fatality Rate:	Unscored
Safety - Injury Rate:	Unscored
Linkage to Other Plan:	Unscored
Local Priority Score:	Unscored
Network Connectivity:	Unscored
Local Support:	Unscored
Scope of Benefit:	Unscored
Environmental Linkages:	Unscored
Economic & Freight Movement:	Unscored
Multi-Modal Support:	Unscored
Security & Resilience:	Unscored
Transportation Enhancements & Livability	Unscored
Sustainability:	Unscored

**Project Name: FM 2410****MTP Ranking: N/A Total Score: N/A****Estimated Cost: \$900,000****Work Description:**
Seal, Level Up, and Overlay**Purpose & Needs Statement:** Previously funded in 2017-2020 TIP**Project Sponsor:** TxDOT Waco District**Extents:** From Business 190 to FM 3470**Planning and Environmental Linkage Flags:** EJ, F, H

ALL DEPICTED PROJECT ALIGNMENTS ARE CONCEPTUAL

Congestion Score:	Unscored
Average Annual Daily Traffic	Unscored
Peak Period Traffic Flow:	Unscored
Safety - Fatality Rate:	Unscored
Safety - Injury Rate:	Unscored
Linkage to Other Plan:	Unscored
Local Priority Score:	Unscored
Network Connectivity:	Unscored
Local Support:	Unscored
Scope of Benefit:	Unscored
Environmental Linkages:	Unscored
Economic & Freight Movement:	Unscored
Multi-Modal Support:	Unscored
Security & Resilience:	Unscored
Transportation Enhancements & Livability	Unscored
Sustainability:	Unscored

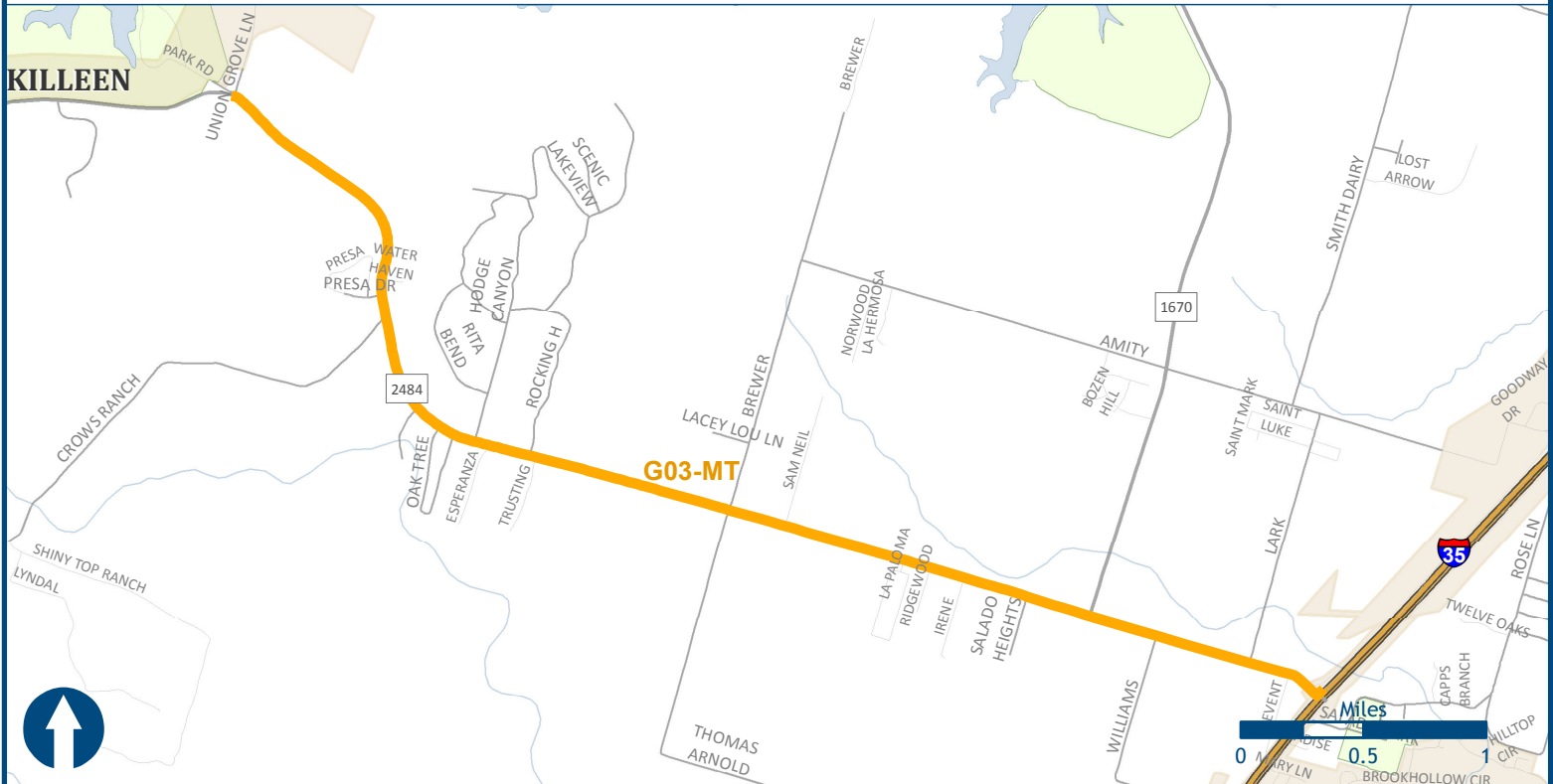
**Project Name: FM 2484****MTP Ranking: N/A Total Score: N/A****Estimated Cost: \$1,129,000****Work Description:**

Milled Centerline Rumble Strip, Improve guardrail to design standards, safety treat fixed

Purpose & Needs Statement: 2304-03-012 cost: \$53,000 -- 2304-03-013 cost: \$1,076,000**Project Sponsor:** TxDOT Waco District**Extents:** 2.1 mi E of FM 3481 to IH 35**Planning and Environmental Linkage Flags:** ARZ

ALL DEPICTED PROJECT ALIGNMENTS ARE CONCEPTUAL

Congestion Score:	Unscored
Average Annual Daily Traffic	Unscored
Peak Period Traffic Flow:	Unscored
Safety - Fatality Rate:	Unscored
Safety - Injury Rate:	Unscored
Linkage to Other Plan:	Unscored
Local Priority Score:	Unscored
Network Connectivity:	Unscored
Local Support:	Unscored
Scope of Benefit:	Unscored
Environmental Linkages:	Unscored
Economic & Freight Movement:	Unscored
Multi-Modal Support:	Unscored
Security & Resilience:	Unscored
Transportation Enhancements & Livability	Unscored
Sustainability:	Unscored



Project Name: FM 2484

MTP Ranking: N/A Total Score: N/A

Estimated Cost: \$180,000

Work Description:
Seal Coat

Purpose & Needs Statement: Previously funded in 2017-2020 TIP

Project Sponsor: TxDOT Waco District

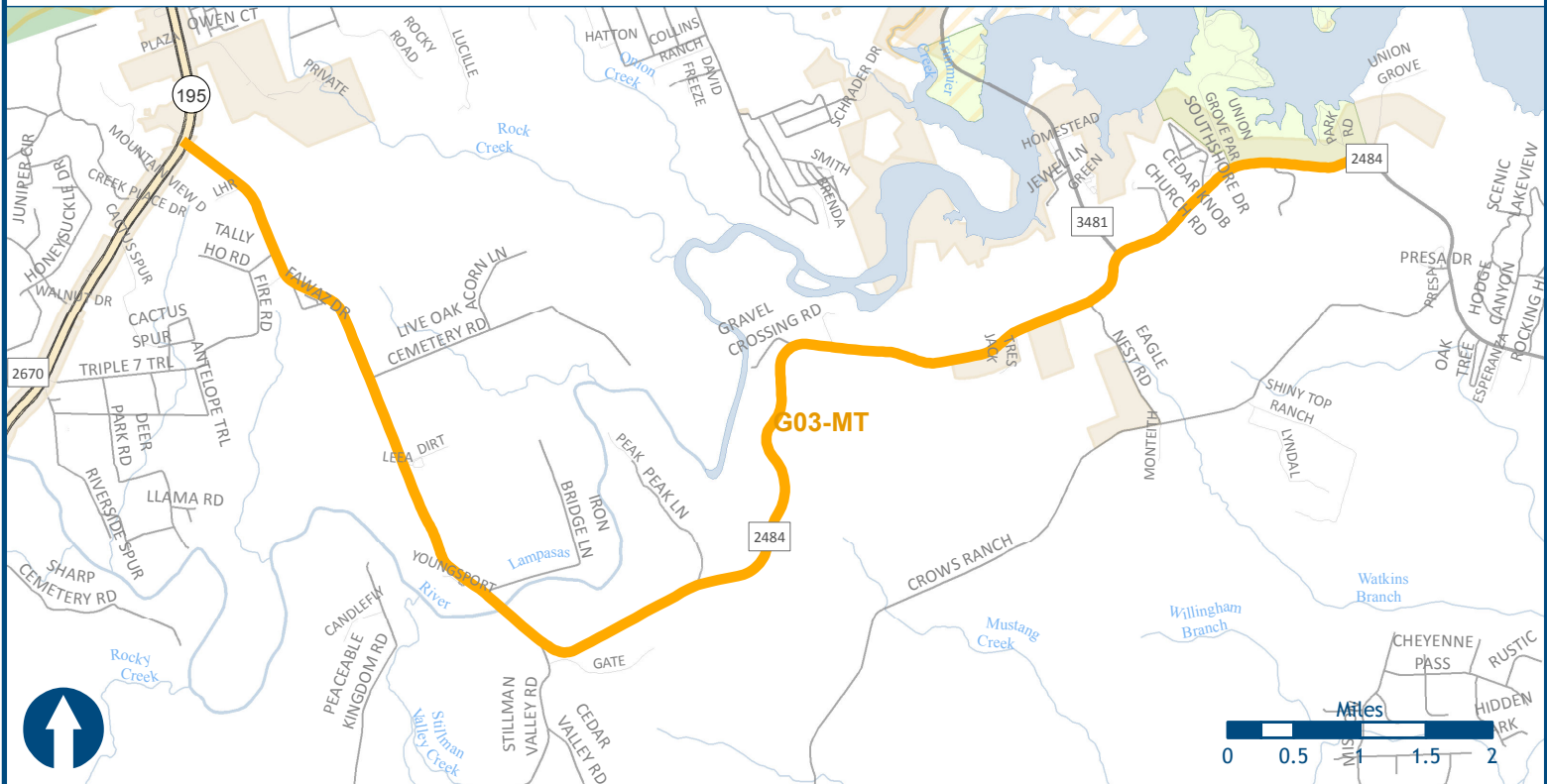
Extents: 5.44 mi W of IH 35 to IH 35

Planning and Environmental Linkage Flags: ARZ



ALL DEPICTED PROJECT ALIGNMENTS ARE CONCEPTUAL

Congestion Score:	Unscored
Average Annual Daily Traffic	Unscored
Peak Period Traffic Flow:	Unscored
Safety - Fatality Rate:	Unscored
Safety - Injury Rate:	Unscored
Linkage to Other Plan:	Unscored
Local Priority Score:	Unscored
Network Connectivity:	Unscored
Local Support:	Unscored
Scope of Benefit:	Unscored
Environmental Linkages:	Unscored
Economic & Freight Movement:	Unscored
Multi-Modal Support:	Unscored
Security & Resilience:	Unscored
Transportation Enhancements & Livability	Unscored
Sustainability:	Unscored

**Project Name: FM 2484****MTP Ranking: N/A Total Score: N/A****Estimated Cost: \$425,000****Work Description:**
Milled Centerline Rumble Strip**Purpose & Needs Statement:** Previously funded in 2017-2020 TIP**Project Sponsor:** Waco District**Extents:** SH 195 to Union Grove Lane**Planning and Environmental Linkage Flags:** ARZ, F, H, P

ALL DEPICTED PROJECT ALIGNMENTS ARE CONCEPTUAL

Congestion Score:	Unscored
Average Annual Daily Traffic	Unscored
Peak Period Traffic Flow:	Unscored
Safety - Fatality Rate:	Unscored
Safety - Injury Rate:	Unscored
Linkage to Other Plan:	Unscored
Local Priority Score:	Unscored
Network Connectivity:	Unscored
Local Support:	Unscored
Scope of Benefit:	Unscored
Environmental Linkages:	Unscored
Economic & Freight Movement:	Unscored
Multi-Modal Support:	Unscored
Security & Resilience:	Unscored
Transportation Enhancements & Livability	Unscored
Sustainability:	Unscored